

9/4/15



PORT COLUMBUS INTERNATIONAL AIRPORT

SURVEY MONUMENTS GRID PLAN - 1





COLUMBUS REGIONAL AIRPORT AUTHORITY
PORT COLUMBUS • RICKENBACKER • BOLTON



CONTROL MONUMENT INFORMATION SHEET
COLUMBUS REGIONAL AIRPORT AUTHORITY - COLUMBUS, OHIO

AIRPORT: CMH	STATION ID: 1008	TYPE: CONCRETE MONUMENT	OBS. DATE: 4/09/2009
------------------------	----------------------------	-----------------------------------	--------------------------------

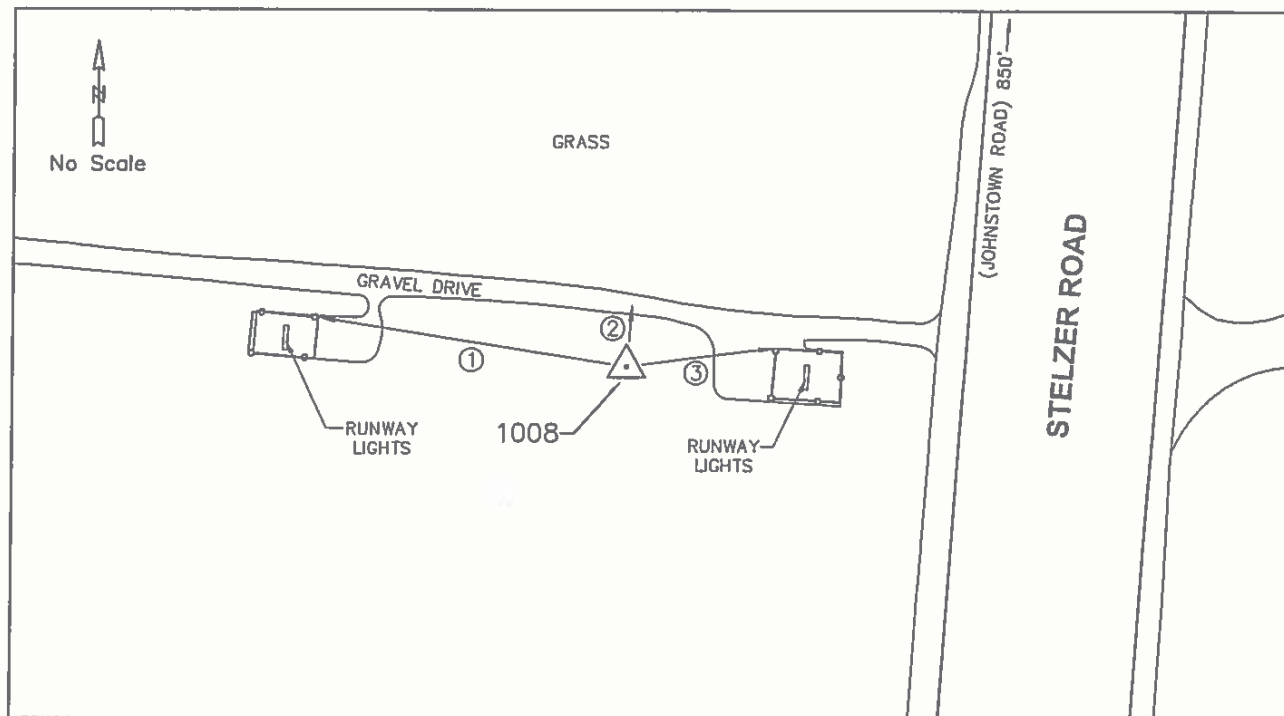
STAMPING ON MARK: NO STAMPING	COUNTY: FRANKLIN	GRID ZONE: OHIO SOUTH
---	----------------------------	---------------------------------

HORIZONTAL DATUM: NAD83(2007)	LATITUDE: N40°00'12.64689"	LONGITUDE: W082°54'47.35797"	NORTHING: (U.S. FEET) 729,997.51	EASTING: (U.S. FEET) 1,852,756.26
---	--------------------------------------	--	---	--

GEOID MODEL : GEOID 03	VERTICAL DATUM: NAVD 88	ELLIPSOIDAL HEIGHT: (METERS) 212.995	ELEVATION: (U.S. FEET) 810.34	SCALE FACTOR: 0.99996089
----------------------------------	-----------------------------------	---	--	------------------------------------

DETAILED STATION DESCRIPTION:

THE STATION IS LOCATED ON THE SOUTH SIDE OF A GRAVEL ACCESS DRIVE OFF OF THE WEST SIDE OF STELZER ROAD, APPROXIMATELY 850 FEET SOUTH OF JOHNSTOWN ROAD. THE STATION IS A 3 1/2" BRASS DISK WITH + MARK SET IN THE TOP OF A 12" CONCRETE POST, FOUND 5" BELOW GRADE.



REF #	DISTANCE	AZIMUTH	DESCRIPTION
1	107.9'	E	NORTHEAST FENCE CORNER OF SECOND LIGHT
2	20.0'	S	CENTERLINE OF GRAVEL DRIVE
3	53.5'	W	NORTHWEST FENCE CORNER OF FIRST LIGHT



COLUMBUS REGIONAL AIRPORT AUTHORITY
PORT COLUMBUS • RICKENBACKER • BOLTON



CONTROL MONUMENT INFORMATION SHEET
COLUMBUS REGIONAL AIRPORT AUTHORITY - COLUMBUS, OHIO

AIRPORT: CMH	STATION ID: 1010	TYPE: CONCRETE MONUMENT	OBS. DATE: 04/13/2009
------------------------	----------------------------	-----------------------------------	---------------------------------

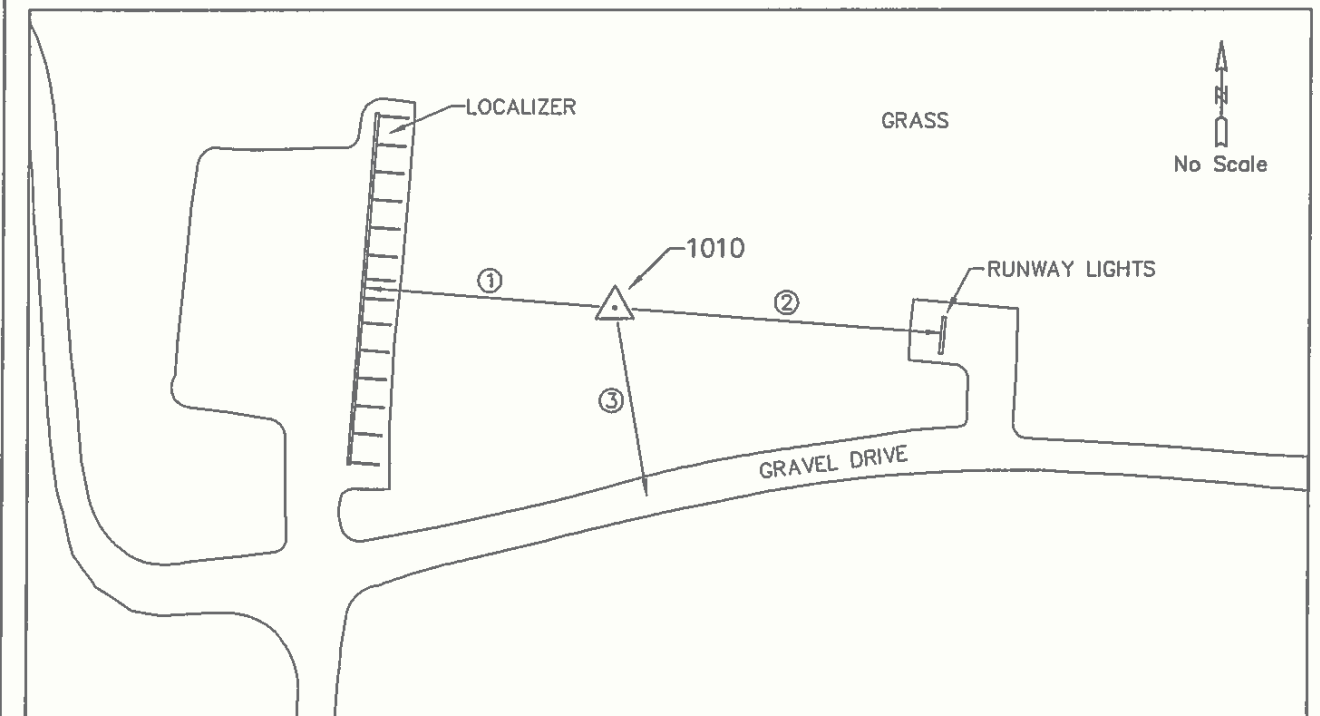
STAMPING ON MARK: NO STAMPING	COUNTY: FRANKLIN	GRID ZONE: OHIO SOUTH
---	----------------------------	---------------------------------

HORIZONTAL DATUM: NAD83(2007)	LATITUDE: N40°00'12.21771"	LONGITUDE: W082°54'39.66664"	NORTHING: (U.S. FEET) 729,951.35	EASTING: (U.S. FEET) 1,853,354.58
---	--------------------------------------	--	---	--

GEOID MODEL : GEOID 03	VERTICAL DATUM: NAVD 88	ELLIPSOIDAL HEIGHT: (METERS) 213.313	ELEVATION: (U.S. FEET) 811.368	SCALE FACTOR: 0.99996082
----------------------------------	-----------------------------------	---	---	------------------------------------

DETAILED STATION DESCRIPTION:

THIS MONUMENT IS WITHIN THE SECURED AREA OF THE AIRPORT. TO ACCESS CONTACT THE CRAA CAD/GIS DEPARTMENT AT 614-239-4000 OR AIRPORT OPERATIONS AT 614-239-4003 AT LEAST 48 HOURS IN ADVANCE TO MAKE ARRANGEMENTS. THE STATION IS LOCATED IN THE GRASS, APPROXIMATELY 950' WEST OF THE WEST END OF RUNWAY 10L. THE STATION IS A 2" ALUMINUM DISK WITH PUNCH MARK SET IN THE TOP OF A 12" CONCRETE POST FOUND FLUSH WITH THE GROUND.



REF #	DISTANCE	AZIMUTH	DESCRIPTION
1	70.3'	E	LOCALIZER
2	95.5'	W	RUNWAY LIGHTS
3	56.0'	N	CENTERLINE OF GRAVEL ROAD



COLUMBUS REGIONAL AIRPORT AUTHORITY
PORT COLUMBUS • RICKENBACKER • BOLTON



CONTROL MONUMENT INFORMATION SHEET
COLUMBUS REGIONAL AIRPORT AUTHORITY - COLUMBUS, OHIO

AIRPORT: CMH	STATION ID: 1011	TYPE: CONCRETE MONUMENT	OBS. DATE: 4/13/2009
------------------------	----------------------------	-----------------------------------	--------------------------------

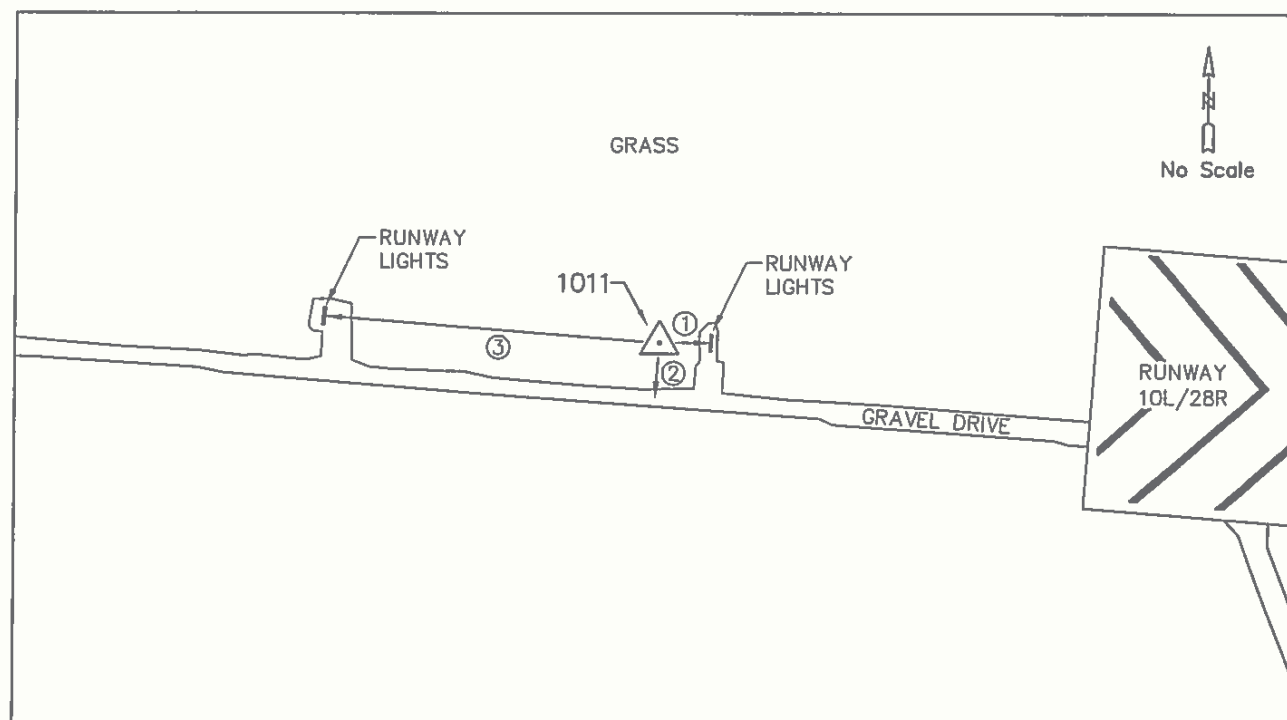
STAMPING ON MARK: NO STAMPING	COUNTY: FRANKLIN	GRID ZONE: OHIO SOUTH
---	----------------------------	---------------------------------

HORIZONTAL DATUM: NAD83(2007)	LATITUDE: N40°00'11.85522"	LONGITUDE: W082°54'33.26227"	NORTHING: (U.S. FEET) 729,912.41	EASTING: (U.S. FEET) 1,853,852.79
---	--------------------------------------	--	---	--

GEOID MODEL : GEOID 03	VERTICAL DATUM: NAVD 88	ELLIPSOIDAL HEIGHT: (METERS) 213.758	ELEVATION: (U.S. FEET) 812.88	SCALE FACTOR: 0.99996073
----------------------------------	-----------------------------------	---	--	------------------------------------

DETAILED STATION DESCRIPTION:

THIS MONUMENT IS WITHIN THE SECURED AREA OF THE AIRPORT. TO ACCESS CONTACT THE CRAA CAD/GIS DEPARTMENT AT 614-239-4000 OR AIRPORT OPERATIONS AT 614-239-4003 AT LEAST 48 HOURS IN ADVANCE TO MAKE ARRANGEMENTS. THE STATION IS LOCATED ON THE NORTH SIDE OF A GRAVEL DRIVE WEST OF RUNWAY 10L/28R. THE STATION IS A 3 1/2" BRASS DISK SET WITH PUNCH MARK IN THE TOP OF A 12" CONCRETE POST FOUND FLUSH WITH THE GROUND.



REF# DISTANCE AZIMUTH DESCRIPTION

REF#	DISTANCE	AZIMUTH	DESCRIPTION
1	26.0'	W	CENTER OF LANDING LIGHT ARRAY
2	33.5'	N	CENTERLINE OF GRAVEL DRIVE
3	194.3'	E	CENTER OF LANDING LIGHT ARRAY



COLUMBUS REGIONAL AIRPORT AUTHORITY
PORT COLUMBUS • RICKENBACKER • BOLTON



CONTROL MONUMENT INFORMATION SHEET
COLUMBUS REGIONAL AIRPORT AUTHORITY - COLUMBUS, OHIO

AIRPORT: CMH	STATION ID: 1013	TYPE: 3/4" IRON PIPE	OBS. DATE: 4/13/2009
------------------------	----------------------------	--------------------------------	--------------------------------

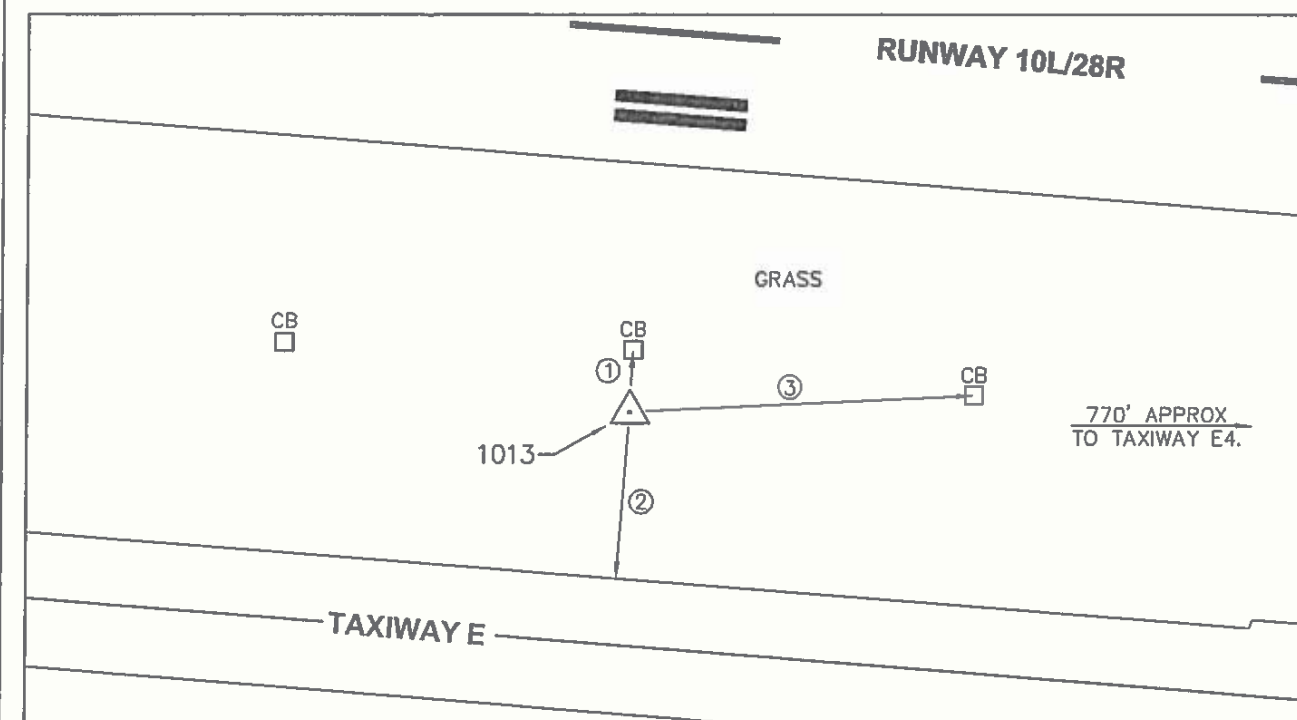
STAMPING ON MARK: CEC	COUNTY: FRANKLIN	GRID ZONE: OHIO SOUTH
---------------------------------	----------------------------	---------------------------------

HORIZONTAL DATUM: NAD83(2007)	LATITUDE: N40°00'08.07293"	LONGITUDE: W082°54'01.41029"	NORTHING: (U.S. FEET) 729,518.57	EASTING: (U.S. FEET) 1,856,329.75
---	--------------------------------------	--	---	--

GEOID MODEL : GEOID 03	VERTICAL DATUM: NAVD 88	ELLIPSOIDAL HEIGHT: (METERS) 212.581	ELEVATION: (U.S. FEET) 809.05	SCALE FACTOR: 0.99996071
----------------------------------	-----------------------------------	---	--	------------------------------------

DETAILED STATION DESCRIPTION:

THIS MONUMENT IS WITHIN THE SECURED AREA OF THE AIRPORT. TO ACCESS CONTACT THE CRAA CAD/GIS DEPARTMENT AT 614-239-4000 OR AIRPORT OPERATIONS AT 614-239-4003 AT LEAST 48 HOURS IN ADVANCE TO MAKE ARRANGEMENTS. THE STATION IS LOCATED IN THE GRASS BETWEEN RUNWAY 10L/28R AND TAXIWAY E, APPROXIMATELY 770 FEET WEST OF TAXIWAY E4. THE STATION IS A 3/4" IRON PIPE WITH A RED PLASTIC CAP WITH CENTER HOLE AND INSCRIBED "CEC", FOUND FLUSH WITH THE GROUND.



REF# DISTANCE AZIMUTH DESCRIPTION

REF#	DISTANCE	AZIMUTH	DESCRIPTION
1	7.3'	S	CATCH BASIN
2	112.0'	N	EDGE OF PAVEMENT
3	200'	W	CATCH BASIN





COLUMBUS REGIONAL AIRPORT AUTHORITY
PORT COLUMBUS • RICKENBACKER • BOLTON



CONTROL MONUMENT INFORMATION SHEET
COLUMBUS REGIONAL AIRPORT AUTHORITY - COLUMBUS, OHIO

AIRPORT: CMH	STATION ID: 1014	TYPE: 3/4" IRON PIPE	OBS. DATE: 4/13/2009
------------------------	----------------------------	--------------------------------	--------------------------------

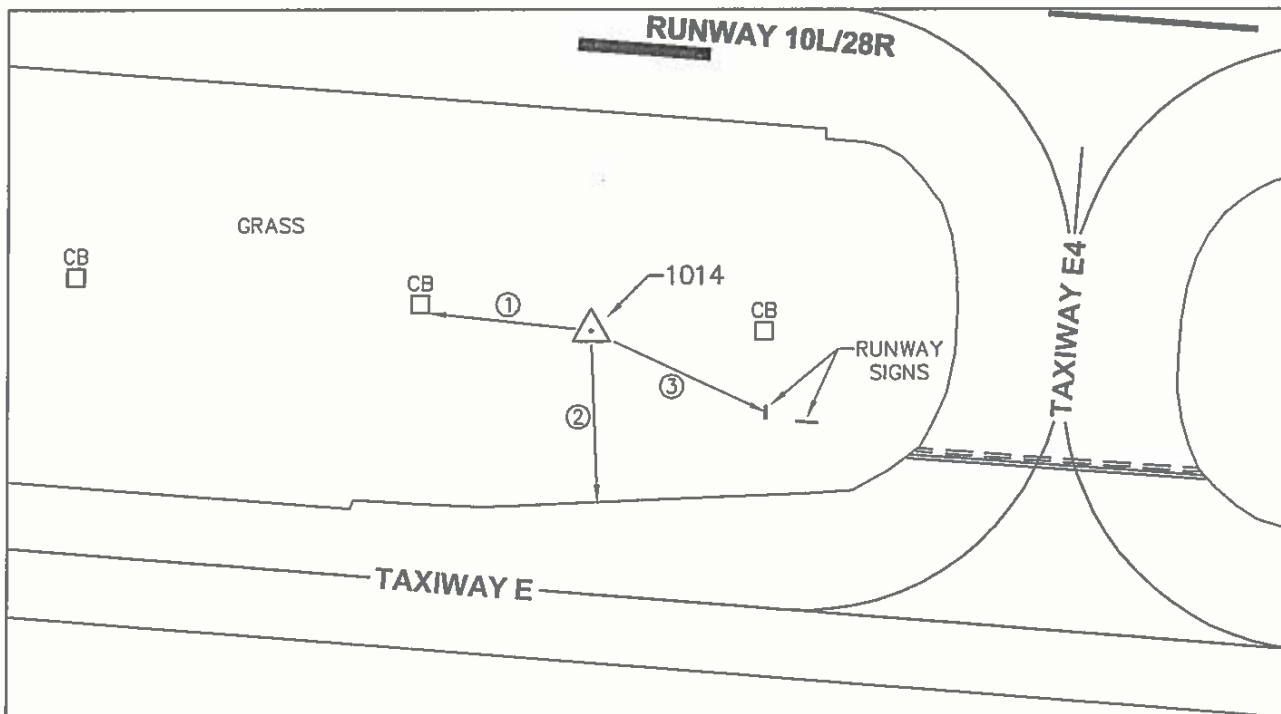
STAMPING ON MARK: NO STAMPING	COUNTY: FRANKLIN	GRID ZONE: OHIO SOUTH
---	----------------------------	---------------------------------

HORIZONTAL DATUM: NAD83(2007)	LATITUDE: N40°00'07.71125"	LONGITUDE: W082°53'55.00278"	NORTHING: (U.S. FEET) 729,479.76	EASTING: (U.S. FEET) 1,856,828.22
---	--------------------------------------	--	---	--

GEOID MODEL : GEOID 03	VERTICAL DATUM: NAVD 88	ELLIPSOIDAL HEIGHT: (METERS) 212.574	ELEVATION: (U.S. FEET) 809.02	SCALE FACTOR: 0.99996070
----------------------------------	-----------------------------------	---	--	------------------------------------

DETAILED STATION DESCRIPTION:

THIS MONUMENT IS WITHIN THE SECURED AREA OF THE AIRPORT. TO ACCESS CONTACT THE CRAA CAD/GIS DEPARTMENT AT 614-239-4000 OR AIRPORT OPERATIONS AT 614-239-4003 AT LEAST 48 HOURS IN ADVANCE TO MAKE ARRANGEMENTS. THE STATION IS LOCATED IN THE GRASS BETWEEN RUNWAY 10L/28R AND TAXIWAY E, WEST OF TAXIWAY E4. THE STATION IS A 3/4" IRON PIPE WITH NO CAP, FOUND FLUSH WITH THE GROUND.



REF #	DISTANCE	AZIMUTH	DESCRIPTION
1	99.4'	E	SOUTHEAST CORNER OF CATCH BASIN
2	98.0'	N	EDGE OF PAVEMENT
3	110.8'	NW	LIGHTED SIGN



COLUMBUS REGIONAL AIRPORT AUTHORITY
PORT COLUMBUS • RICKENBACKER • BOLTON



CONTROL MONUMENT INFORMATION SHEET
COLUMBUS REGIONAL AIRPORT AUTHORITY - COLUMBUS, OHIO

AIRPORT: CMH	STATION ID: 1015	TYPE: 3/4" IRON PIPE	OBS. DATE: 04/13/2009
------------------------	----------------------------	--------------------------------	---------------------------------

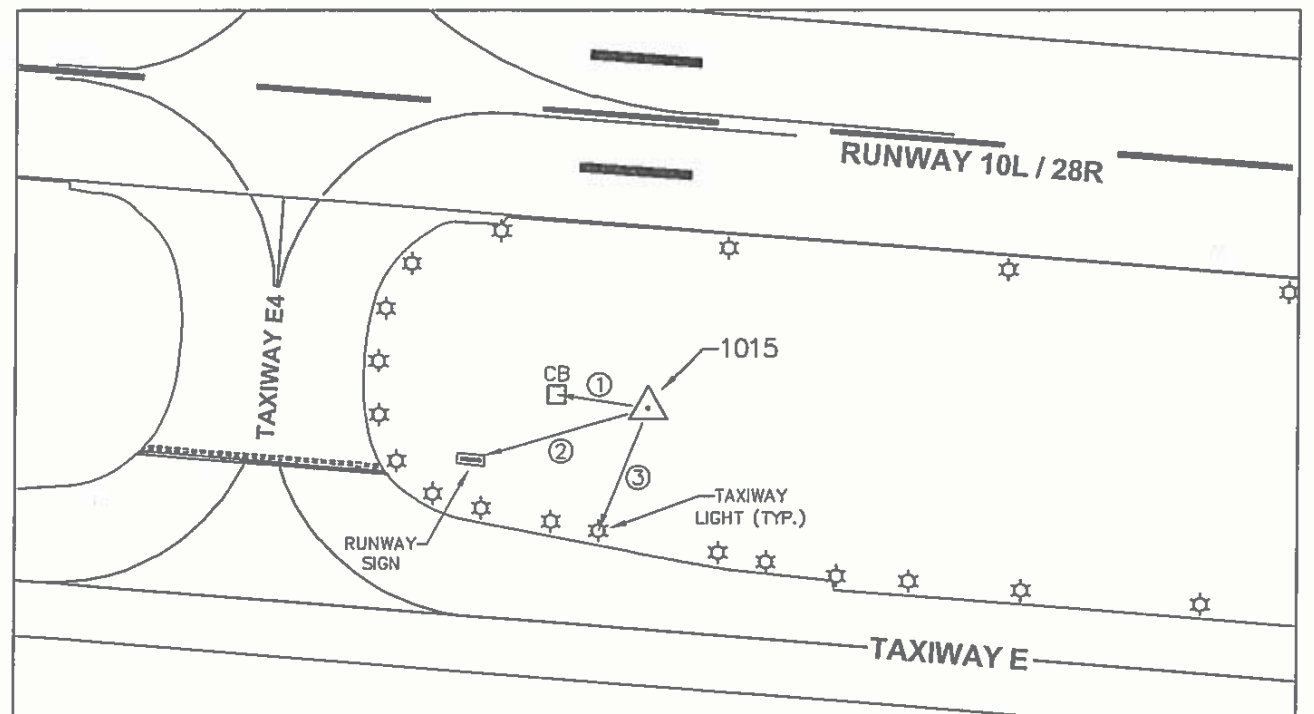
STAMPING ON MARK: CEC	COUNTY: FRANKLIN	GRID ZONE: OHIO SOUTH
---------------------------------	----------------------------	---------------------------------

HORIZONTAL DATUM: NAD83(2007)	LATITUDE: N40°00'07.34914"	LONGITUDE: W082°53'48.59549"	NORTHING: (U.S. FEET) 729,440.93	EASTING: (U.S. FEET) 1,857,326.67
---	--------------------------------------	--	---	--

GEOID MODEL : GEOID 03	VERTICAL DATUM: NAVD 88	ELLIPSOIDAL HEIGHT: (METERS) 212.354	ELEVATION: (U.S. FEET) 808.92	SCALE FACTOR: 0.99996071
----------------------------------	-----------------------------------	---	--	------------------------------------

DETAILED STATION DESCRIPTION:

THIS MONUMENT IS WITHIN THE SECURED AREA OF THE AIRPORT. TO ACCESS CONTACT THE CRAA CAD/GIS DEPARTMENT AT 614-239-4000 OR AIRPORT OPERATIONS AT 614-239-4003 AT LEAST 48 HOURS IN ADVANCE TO MAKE ARRANGEMENTS. THE STATION IS LOCATED IN THE GRASS BETWEEN RUNWAY 10L/28R AND TAXIWAY E, EAST OF TAXIWAY E4. THE STATION IS A 3/4" IRON PIPE WITH A RED PLASTIC CAP WITH CENTER HOLE AND INSCRIBED "CEC", FOUND FLUSH WITH THE GROUND.



REF #	DISTANCE	AZIMUTH	DESCRIPTION
1	26.0'	E	CATCH BASIN
2	83.0'	NE	NE CORNER OF CONCRETE SIGN BASE -- TWY E
3	82.0'	N	TAXIWAY LIGHT





COLUMBUS REGIONAL AIRPORT AUTHORITY
PORT COLUMBUS • RICKENBACKER • BOLTON



CONTROL MONUMENT INFORMATION SHEET
COLUMBUS REGIONAL AIRPORT AUTHORITY - COLUMBUS, OHIO

AIRPORT: CMH	STATION ID: 1036	TYPE: 3/4" IRON PIPE	OBS. DATE: 4/13/2009
------------------------	----------------------------	--------------------------------	--------------------------------

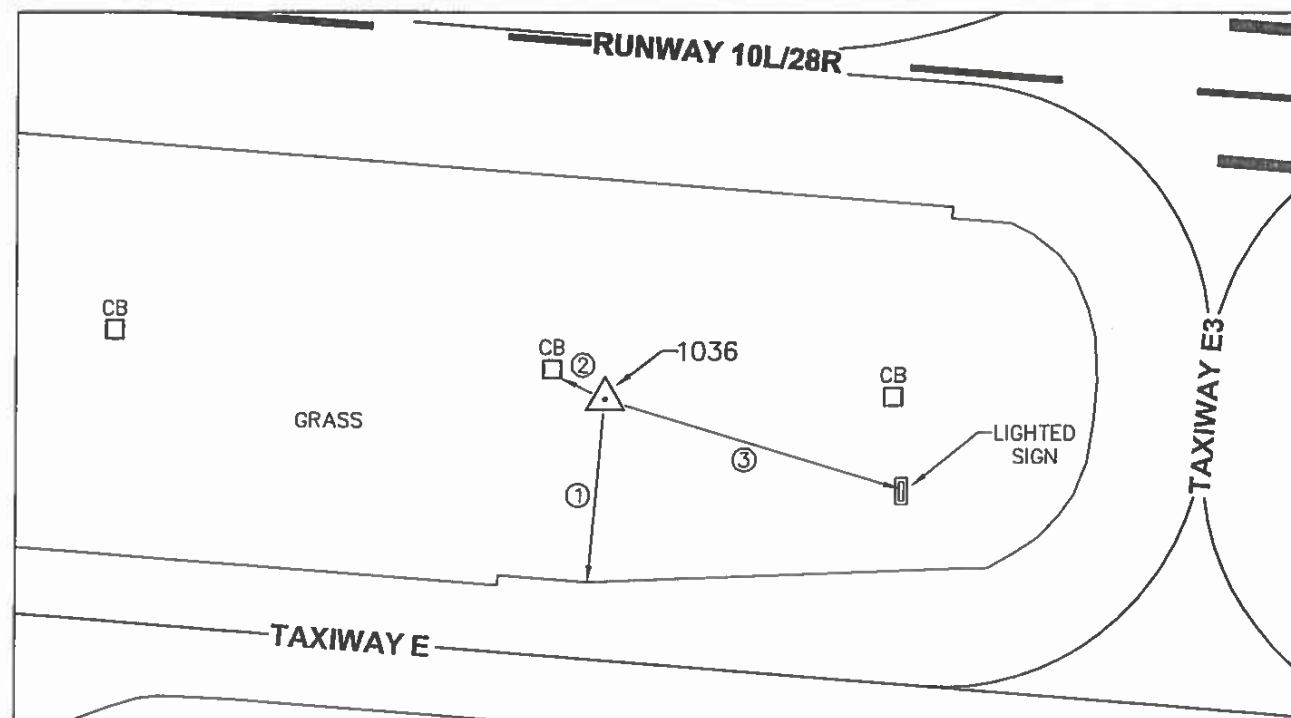
STAMPING ON MARK: NO STAMPING	COUNTY: FRANKLIN	GRID ZONE: OHIO SOUTH
---	----------------------------	---------------------------------

HORIZONTAL DATUM: NAD83(2007)	LATITUDE: N40°00'06.26277"	LONGITUDE: W082°53'29.37254"	NORTHING: (U.S. FEET) 729,324.47	EASTING: (U.S. FEET) 1,858,822.11
---	--------------------------------------	--	---	--

GEOID MODEL : GEOID 03	VERTICAL DATUM: NAVD 88	ELLIPSOIDAL HEIGHT: (METERS) 212.222	ELEVATION: (U.S. FEET) 807.92	SCALE FACTOR: 0.99996068
----------------------------------	-----------------------------------	---	--	------------------------------------

DETAILED STATION DESCRIPTION:

THIS MONUMENT IS WITHIN THE SECURED AREA OF THE AIRPORT. TO ACCESS CONTACT THE CRAA CAD/GIS DEPARTMENT AT 614-239-4000 OR AIRPORT OPERATIONS AT 614-239-4003 AT LEAST 48 HOURS IN ADVANCE TO MAKE ARRANGEMENTS. THE STATION IS LOCATED IN THE GRASS BETWEEN RUNWAY 10L/28R AND TAXIWAY E, WEST OF TAXIWAY E3. THE STATION IS A 3/4" IRON PIPE WITH NO CAP FOUND 6" BELOW GRADE.



REF #	DISTANCE	AZIMUTH	DESCRIPTION
1	106.7'	N	EDGE OF PAVEMENT
2	26.0'	SE	SOUTHEAST CORNER OF CATCH BASIN
3	128.6'	NW	LIGHTED SIGN



COLUMBUS REGIONAL AIRPORT AUTHORITY
PORT COLUMBUS • RICKENBACKER • BOLTON



CONTROL MONUMENT INFORMATION SHEET
COLUMBUS REGIONAL AIRPORT AUTHORITY - COLUMBUS, OHIO

AIRPORT: CMH	STATION ID: 1037	TYPE: 3/4" IRON PIPE	OBS. DATE: 4/13/2009
------------------------	----------------------------	--------------------------------	--------------------------------

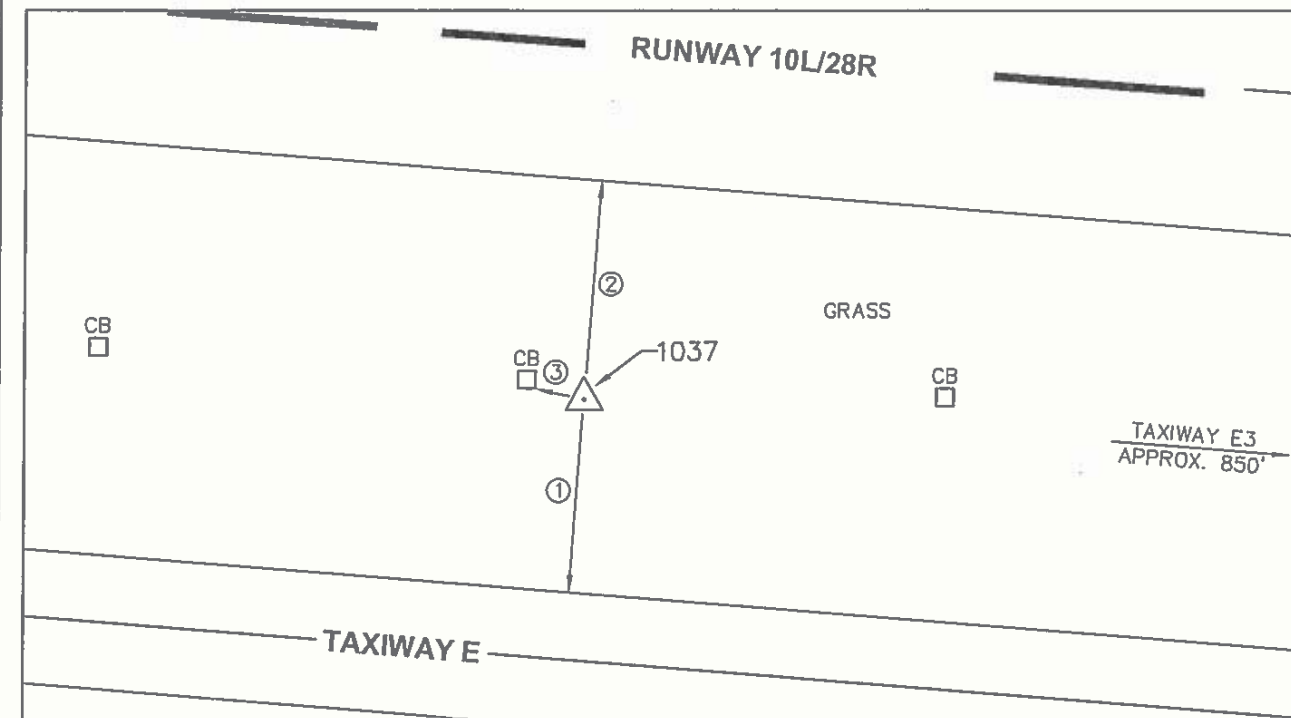
STAMPING ON MARK: CEC	COUNTY: FRANKLIN	GRID ZONE: OHIO SOUTH
---------------------------------	----------------------------	---------------------------------

HORIZONTAL DATUM: NAD83(2007)	LATITUDE: N40°00'06.62492"	LONGITUDE: W082°53'35.78028"	NORTHING: (U.S. FEET) 729,363.28	EASTING: (U.S. FEET) 1,858,323.62
---	--------------------------------------	--	---	--

GEOID MODEL : GEOID 03	VERTICAL DATUM: NAVD 88	ELLIPSOIDAL HEIGHT: (METERS) 212.313	ELEVATION: (U.S. FEET) 808.22	SCALE FACTOR: 0.99996068
----------------------------------	-----------------------------------	---	--	------------------------------------

DETAILED STATION DESCRIPTION:

THIS MONUMENT IS WITHIN THE SECURED AREA OF THE AIRPORT. TO ACCESS CONTACT THE CRAA CAD/GIS DEPARTMENT AT 614-239-4000 OR AIRPORT OPERATIONS AT 614-239-4003 AT LEAST 48 HOURS IN ADVANCE TO MAKE ARRANGEMENTS. THE STATION IS LOCATED IN THE GRASS BETWEEN RUNWAY 10L/28R AND TAXIWAY E, APPROXIMATELY 850 FEET WEST OF TAXIWAY E3. THE STATION IS A 3/4" IRON PIPE WITH A PLASTIC CAP WITH CENTER HOLE AND INSCRIBED "CEC" SET FLUSH WITH THE GROUND.



REF #	DISTANCE	AZIMUTH	DESCRIPTION
1	112.2'	N	EDGE OF PAVEMENT AT TAXIWAY E
2	25.8'	SE	SOUTHEAST CORNER OF CATCH BASIN
3	125'	S	EDGE OF PAVEMENT AT RUNWAY





COLUMBUS REGIONAL AIRPORT AUTHORITY
PORT COLUMBUS • RICKENBACKER • BOLTON



CONTROL MONUMENT INFORMATION SHEET
COLUMBUS REGIONAL AIRPORT AUTHORITY - COLUMBUS, OHIO

AIRPORT: CMH	STATION ID: 1038	TYPE: 3/4" IRON PIPE	OBS. DATE: 04/13/2009
------------------------	----------------------------	--------------------------------	---------------------------------

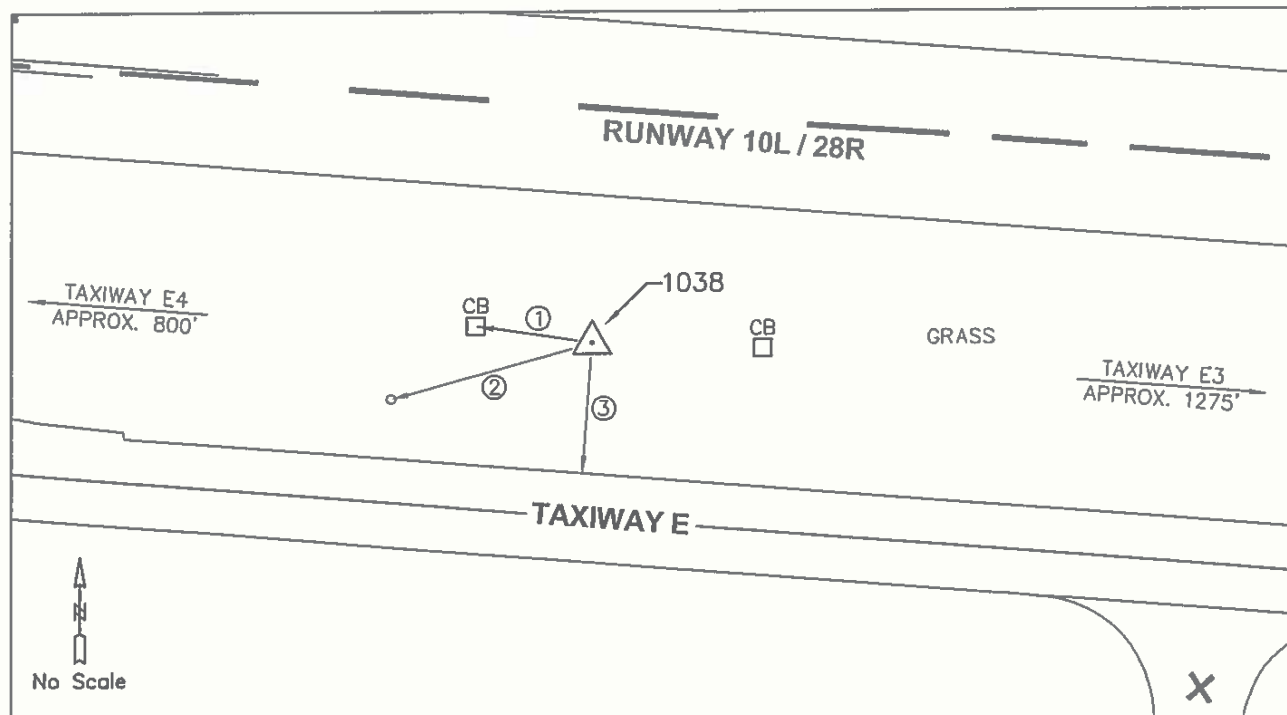
STAMPING ON MARK: NO STAMPING	COUNTY: FRANKLIN	GRID ZONE: OHIO SOUTH
---	----------------------------	---------------------------------

HORIZONTAL DATUM: NAD83(2007)	LATITUDE: N40°00'06.98653"	LONGITUDE: W082°53'42.18718"	NORTHING: (U.S. FEET) 729,402.05	EASTING: (U.S. FEET) 1,857,825.20
---	--------------------------------------	--	---	--

GEOID MODEL : GEOID 03	VERTICAL DATUM: NAVD 88	ELLIPSOIDAL HEIGHT: (METERS) 212.327	ELEVATION: (U.S. FEET) 808.24	SCALE FACTOR: 0.99996070
----------------------------------	-----------------------------------	---	--	------------------------------------

DETAILED STATION DESCRIPTION:

THIS MONUMENT IS WITHIN THE SECURED AREA OF THE AIRPORT. TO ACCESS CONTACT THE CRAA CAD/GIS DEPARTMENT AT 614-239-4000 OR AIRPORT OPERATIONS AT 614-239-4003 AT LEAST 48 HOURS IN ADVANCE TO MAKE ARRANGEMENTS. THE STATION IS LOCATED IN THE GRASS BETWEEN RUNWAY 10L/28R AND TAXIWAY E, BETWEEN TAXIWAYS E3 AND E4. THE STATION IS A 3/4" IRON PIPE WITH NO CAP FOUND FLUSH WITH THE GROUND.



REF #	DISTANCE	AZIMUTH	DESCRIPTION
1	25.5'	E	CATCH BASIN
2	112.0'	NE	UTILITY MANHOLE
3	112.0'	N	EDGE OF PAVEMENT - TAXIWAY E



COLUMBUS REGIONAL AIRPORT AUTHORITY
PORT COLUMBUS • RICKENBACKER • BOLTON



CONTROL MONUMENT INFORMATION SHEET
COLUMBUS REGIONAL AIRPORT AUTHORITY - COLUMBUS, OHIO

AIRPORT: CMH	STATION ID: 1053	TYPE: CONCRETE MONUMENT	OBS. DATE: 4/07/2009
------------------------	----------------------------	-----------------------------------	--------------------------------

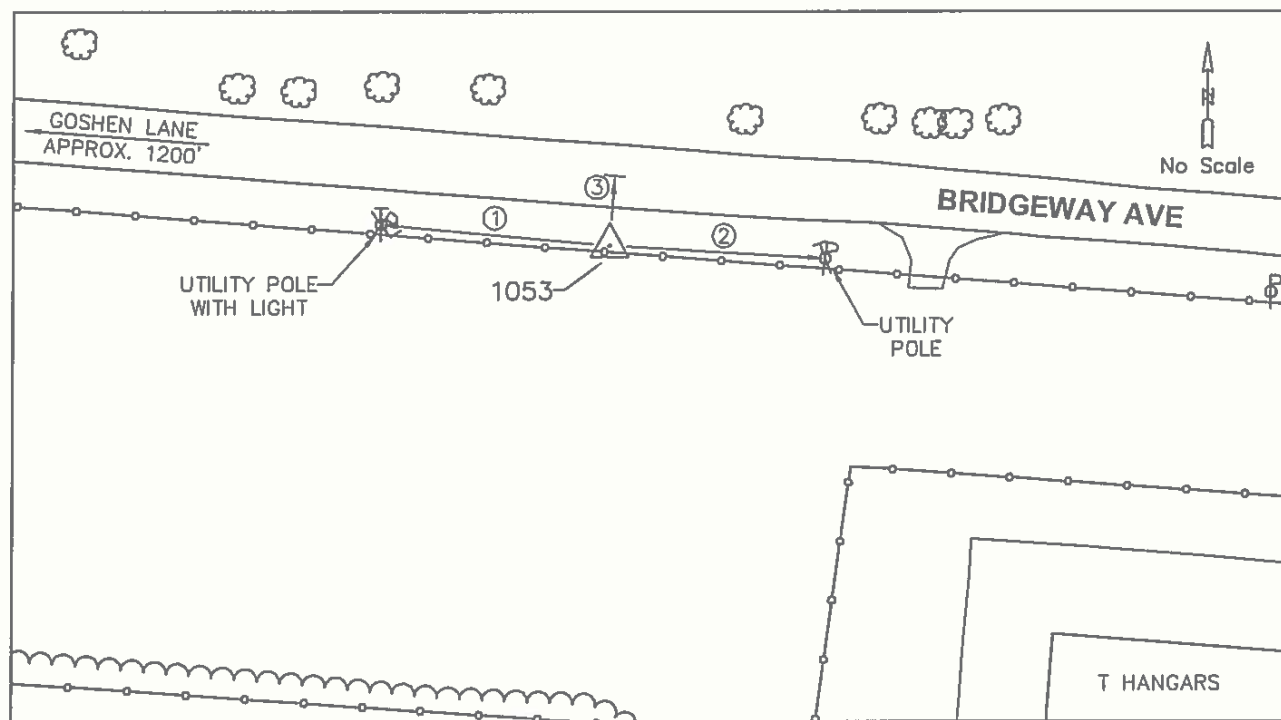
STAMPING ON MARK: NO STAMPING	COUNTY: FRANKLIN	GRID ZONE: OHIO SOUTH
---	----------------------------	---------------------------------

HORIZONTAL DATUM: NAD83(2007)	LATITUDE: N40°00'23.30343"	LONGITUDE: W082°53'25.62345"	NORTHING: (U.S. FEET) 731,047.53	EASTING: (U.S. FEET) 1,859,121.32
---	--------------------------------------	--	---	--

GEOID MODEL : GEOID 03	VERTICAL DATUM: NAVD 88	ELLIPSOIDAL HEIGHT: (METERS) 212.885	ELEVATION: (U.S. FEET) 810.09	SCALE FACTOR: 0.99996147
----------------------------------	-----------------------------------	---	--	------------------------------------

DETAILED STATION DESCRIPTION:

THE STATION IS LOCATED ON THE SOUTH SIDE OF BRIDGEWAY AVENUE, APPROXIMATELY 1200 FEET EAST OF GOSHEN LANE. THE STATION IS A 3/4" REBAR WITH NO CAP SET IN A 12" CONCRETE POST FOUND FLUSH WITH THE GROUND.



REF #	DISTANCE	AZIMUTH	DESCRIPTION
1	131.2'	E	UTILITY/LIGHT POLE
2	124.0'	W	UTILITY POLE
3	39.9'	S	CENTERLINE OF BRIDGEWAY AVENUE



COLUMBUS REGIONAL AIRPORT AUTHORITY
PORT COLUMBUS • RICKENBACKER • BOLTON



CONTROL MONUMENT INFORMATION SHEET
COLUMBUS REGIONAL AIRPORT AUTHORITY - COLUMBUS, OHIO

AIRPORT: CMH	STATION ID: 1064	TYPE: CONCRETE MONUMENT	OBS. DATE: 4/09/2009
------------------------	----------------------------	-----------------------------------	--------------------------------

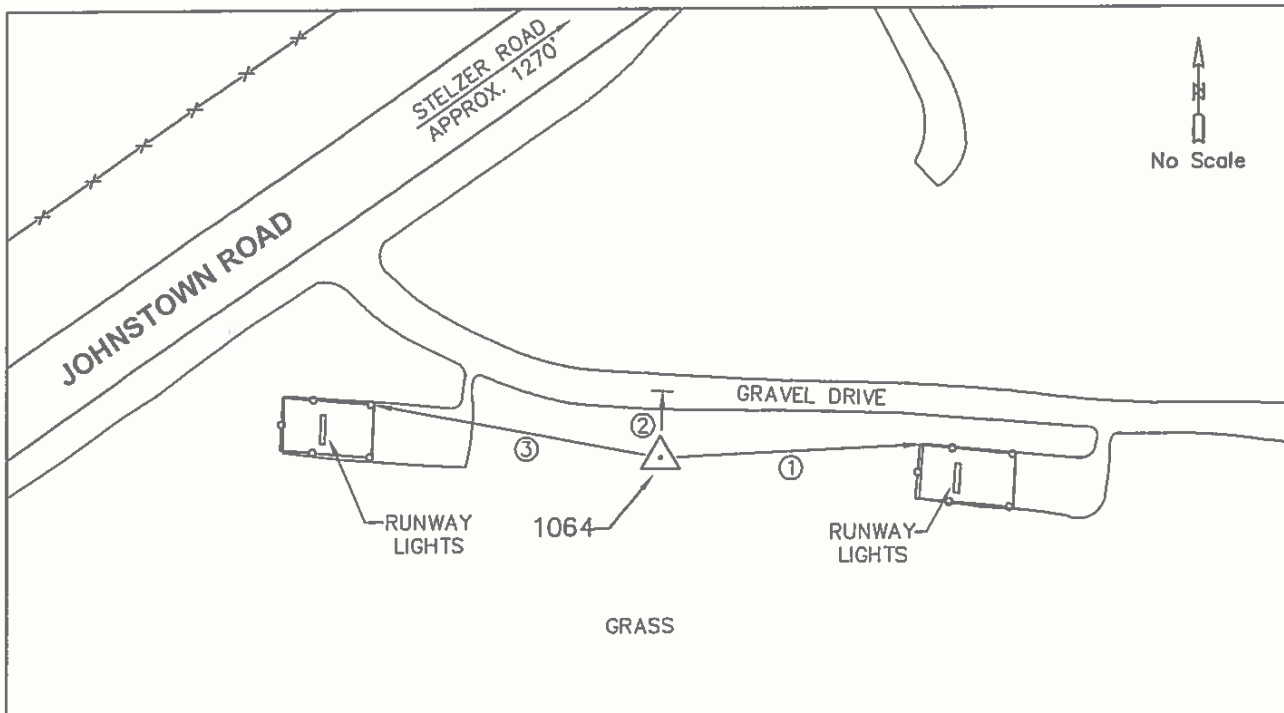
STAMPING ON MARK: NO STAMPING	COUNTY: FRANKLIN	GRID ZONE: OHIO SOUTH
---	----------------------------	---------------------------------

HORIZONTAL DATUM: NAD83(2007)	LATITUDE: N40°00'13.19029"	LONGITUDE: W082°54'56.96880"	NORTHING: (U.S. FEET) 730,055.93	EASTING: (U.S. FEET) 1,852,008.62
---	--------------------------------------	--	---	--

GEOID MODEL : GEOID 03	VERTICAL DATUM: NAVD 88	ELLIPSOIDAL HEIGHT: (METERS) 213.878	ELEVATION: (U.S. FEET) 813.24	SCALE FACTOR: 0.99996078
----------------------------------	-----------------------------------	---	--	------------------------------------

DETAILED STATION DESCRIPTION:

THE STATION IS LOCATED ON THE SOUTH SIDE OF A GRAVEL ACCESS DRIVE OFF OF JOHNSTOWN ROAD, APPROXIMATELY 1270 FEET SOUTHWEST OF STELZER ROAD. THE STATION IS A 3/4" IRON PIPE SET IN A 12" CONCRETE POST FOUND FLUSH WITH THE GROUND.



REF #	DISTANCE	AZIMUTH	DESCRIPTION
1	76.2'	W	NORTHWEST FENCE CORNER OF SECOND LIGHT
2	18'	S	CENTERLINE OF GRAVEL DRIVE
3	83.8'	E	NORTHEAST FENCE CORNER OF FIRST LIGHT



COLUMBUS REGIONAL AIRPORT AUTHORITY
PORT COLUMBUS • RICKENBACKER • BOLTON



CONTROL MONUMENT INFORMATION SHEET
COLUMBUS REGIONAL AIRPORT AUTHORITY - COLUMBUS, OHIO

AIRPORT: CMH	STATION ID: 1065	TYPE: 3/4" IRON PIPE	OBS. DATE: 04/13/2009
------------------------	----------------------------	--------------------------------	---------------------------------

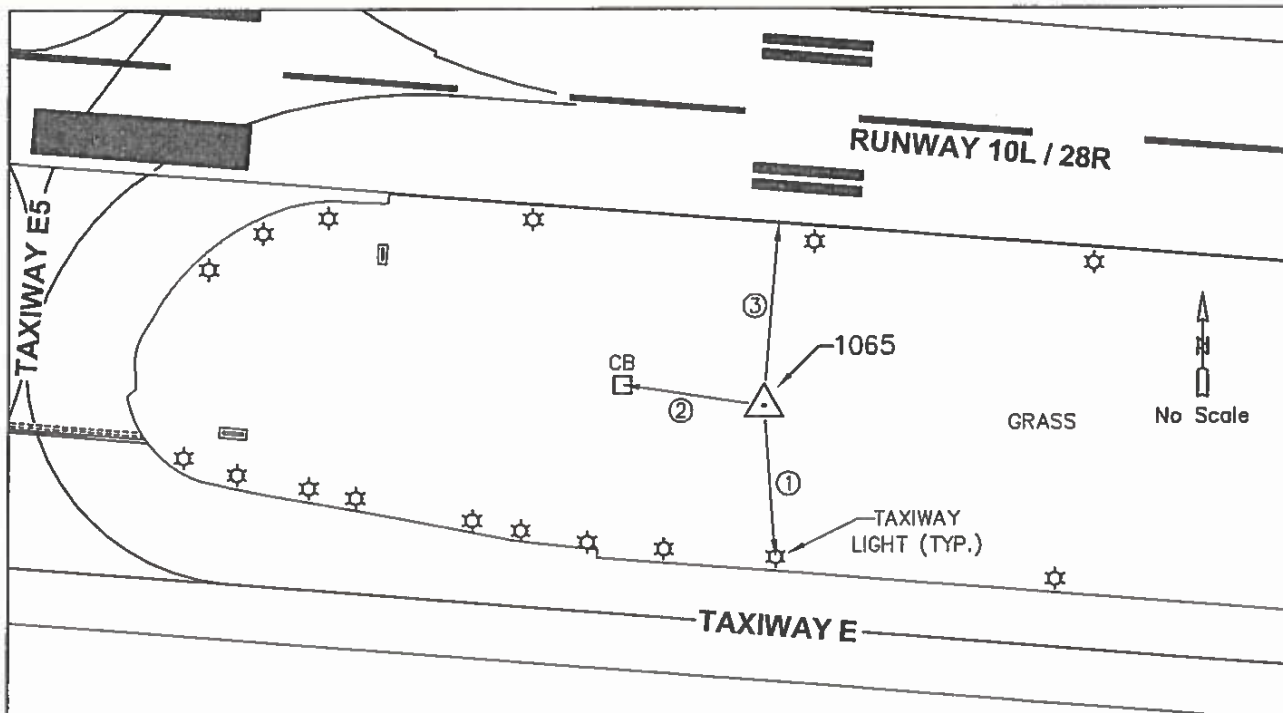
STAMPING ON MARK: NO STAMPING	COUNTY: FRANKLIN	GRID ZONE: OHIO SOUTH
---	----------------------------	---------------------------------

HORIZONTAL DATUM: NAD83(2007)	LATITUDE: N40°00'08.43505"	LONGITUDE: W082°54'07.81804"	NORTHING: (U.S. FEET) 729,557.43	EASTING: (U.S. FEET) 1,855,831.27
---	--------------------------------------	--	---	--

GEOID MODEL : GEOID 03	VERTICAL DATUM: NAVD 88	ELLIPSOIDAL HEIGHT: (METERS) 212.701	ELEVATION: (U.S. FEET) 809.45	SCALE FACTOR: 0.99996071
----------------------------------	-----------------------------------	---	--	------------------------------------

DETAILED STATION DESCRIPTION:

THIS MONUMENT IS WITHIN THE SECURED AREA OF THE AIRPORT. TO ACCESS CONTACT THE CRAA CAD/GIS DEPARTMENT AT 614-239-4000 OR AIRPORT OPERATIONS AT 614-239-4003 AT LEAST 48 HOURS IN ADVANCE TO MAKE ARRANGEMENTS. THE STATION IS LOCATED IN THE GRASS BETWEEN RUNWAY 10L/28R AND TAXIWAY E AND EAST OF TAXIWAY E5. THE STATION IS A 3/4" IRON PIPE WITH NO CAP FOUND FLUSH WITH THE GROUND.



REF #	DISTANCE	AZIMUTH	DESCRIPTION
1	102.0'	N	TAXIWAY LIGHT
2	98.0'	E	CATCH BASIN
3	124.8'	S	SOUTH EDGE OF PAVEMENT - RUNWAY 10L



COLUMBUS REGIONAL AIRPORT AUTHORITY
PORT COLUMBUS • RICKENBACKER • BOLTON



CONTROL MONUMENT INFORMATION SHEET
COLUMBUS REGIONAL AIRPORT AUTHORITY - COLUMBUS, OHIO

AIRPORT: CMH	STATION ID: 1074	TYPE: CONCRETE MONUMENT	OBS. DATE: 4/07/2009
------------------------	----------------------------	-----------------------------------	--------------------------------

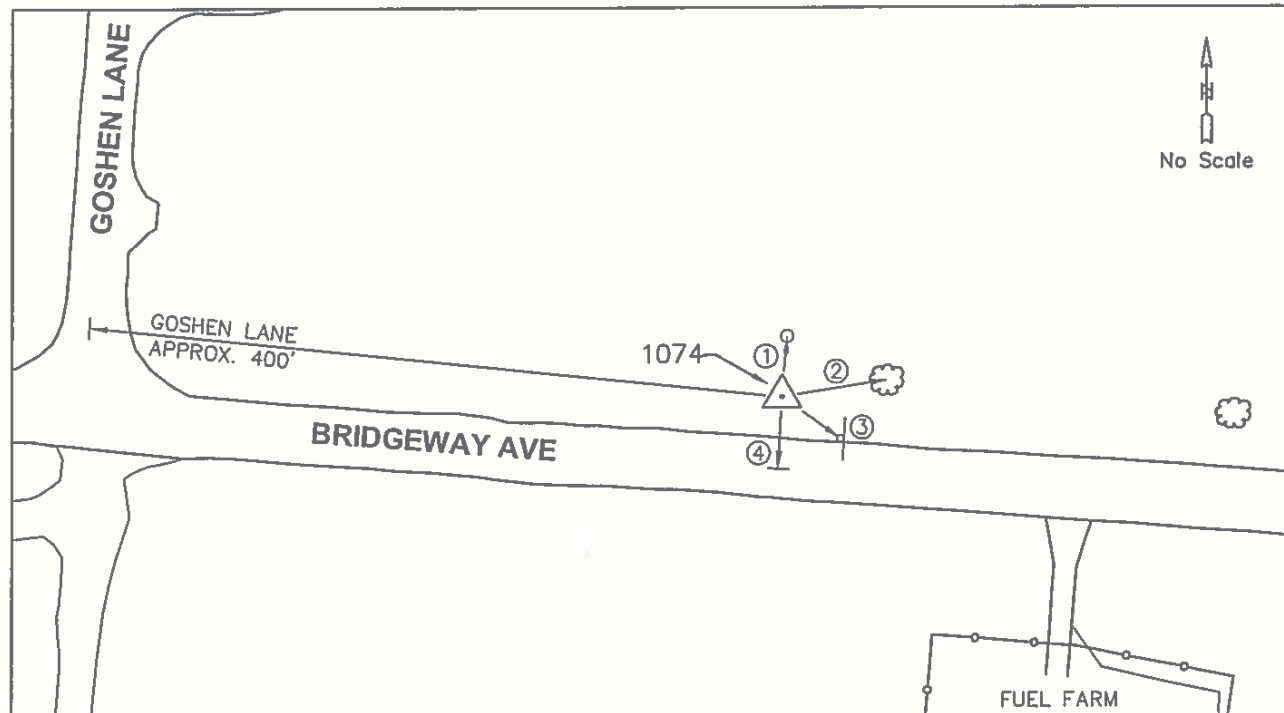
STAMPING ON MARK: NO STAMPING	COUNTY: FRANKLIN	GRID ZONE: OHIO SOUTH
---	----------------------------	---------------------------------

HORIZONTAL DATUM: NAD83(2007)	LATITUDE: N40°00'24.66118"	LONGITUDE: W082°53'35.80317"	NORTHING: (U.S. FEET) 731,188.36	EASTING: (U.S. FEET) 1,858,329.79
---	--------------------------------------	--	---	--

GEOID MODEL : GEOID 03	VERTICAL DATUM: NAVD 88	ELLIPSOIDAL HEIGHT: (METERS) 214.265	ELEVATION: (U.S. FEET) 814.61	SCALE FACTOR: 0.99996132
----------------------------------	-----------------------------------	---	--	------------------------------------

DETAILED STATION DESCRIPTION:

THE STATION IS LOCATED ON THE NORTH SIDE OF BRIDGEWAY AVENUE, 400 FEET EAST OF GOSHEN LANE. THE STATION IS A 3/4" REBAR SET IN A 12" CONCRETE POST FOUND FLUSH WITH THE GROUND.



REF #	DISTANCE	AZIMUTH	DESCRIPTION
1	1.6'	175°	2" STEEL POST
2	61.4'	265°	18" TREE
3	41.7'	310°	SIGN
4	40.4'	10°	CENTERLINE OF BRIDGEWAY AVENUE



COLUMBUS REGIONAL AIRPORT AUTHORITY
PORT COLUMBUS • RICKENBACKER • BOLTON



CONTROL MONUMENT INFORMATION SHEET
COLUMBUS REGIONAL AIRPORT AUTHORITY - COLUMBUS, OHIO

AIRPORT: CMH	STATION ID: 1093	TYPE: DEEP ROD	OBS. DATE: 4/10/2009
------------------------	----------------------------	--------------------------	--------------------------------

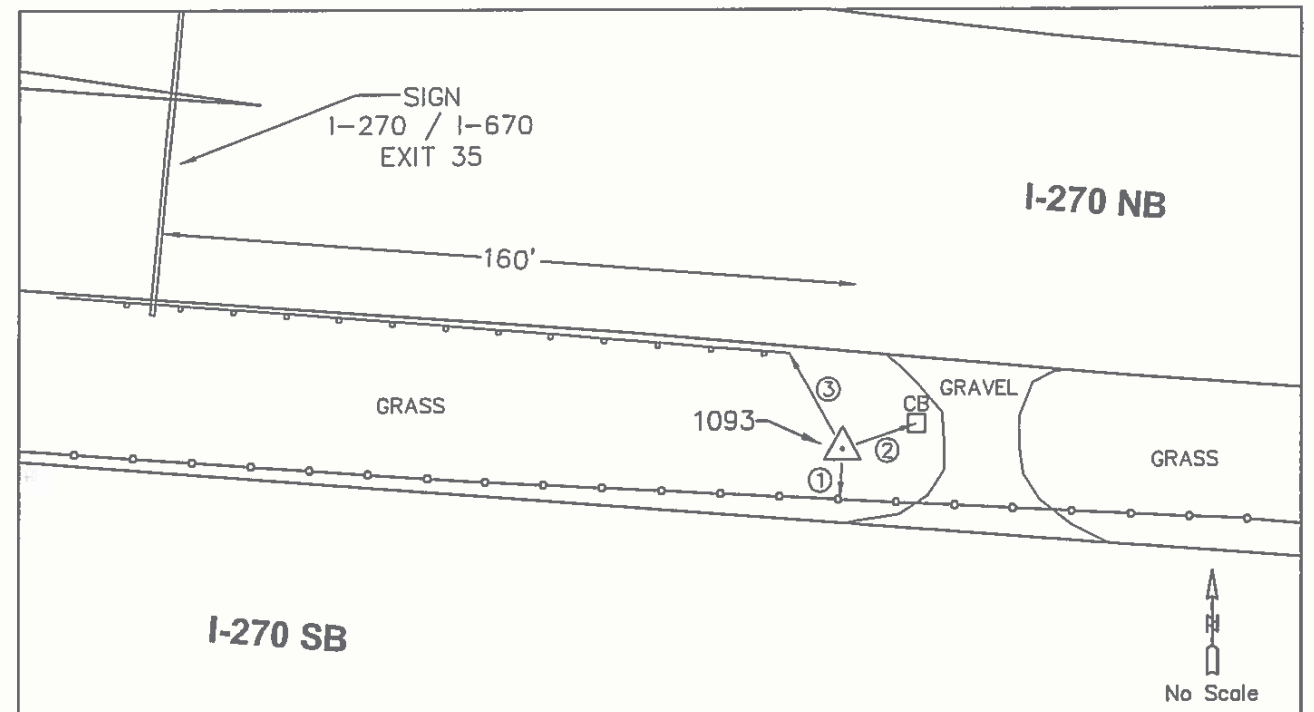
STAMPING ON MARK: NO STAMPING	COUNTY: FRANKLIN	GRID ZONE: OHIO SOUTH
---	----------------------------	---------------------------------

HORIZONTAL DATUM: NAD83(2007)	LATITUDE: N40°00'30.02352"	LONGITUDE: W082°53'28.99882"	NORTHING: (U.S. FEET) 731,728.67	EASTING: (U.S. FEET) 1,858,861.62
---	--------------------------------------	--	---	--

GEOID MODEL : GEOID 03	VERTICAL DATUM: NAVD 88	ELLIPSOIDAL HEIGHT: (METERS) 209.807	ELEVATION: (U.S. FEET) 799.99	SCALE FACTOR: 0.99996230
----------------------------------	-----------------------------------	---	--	------------------------------------

DETAILED STATION DESCRIPTION:

THE STATION IS LOCATED IN THE MEDIAN OF INTERSTATE 270, APPROXIMATELY 900 FEET EAST OF THE GOSHEN LANE OVERPASS AND 160 FEET EAST OF AN OVERHEAD HIGHWAY SIGN. THE STATION IS A DEEP ROD SET IN A ROUND STEEL MONUMENT BOX WITH HINGED LID.



REF #	DISTANCE	AZIMUTH	DESCRIPTION
1	2.0'	N	CABLE BARRIER
2	21.0'	SW	CATCH BASIN
3	30.0'	SE	END OF GUARDRAIL



COLUMBUS REGIONAL AIRPORT AUTHORITY
PORT COLUMBUS • RICKENBACKER • BOLTON



CONTROL MONUMENT INFORMATION SHEET
COLUMBUS REGIONAL AIRPORT AUTHORITY - COLUMBUS, OHIO

AIRPORT: CMH	STATION ID: 1097	TYPE: CONCRETE MONUMENT	OBS. DATE: 4/09/2009
------------------------	----------------------------	-----------------------------------	--------------------------------

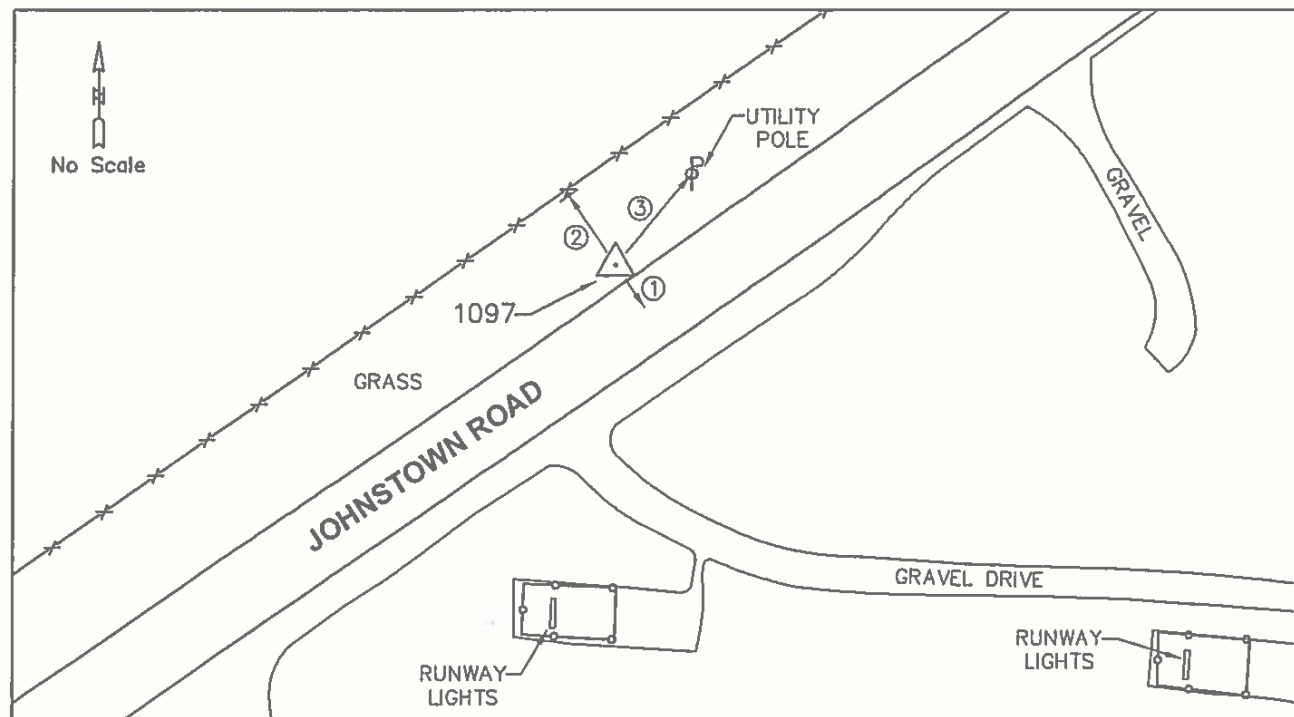
STAMPING ON MARK: 39-82	COUNTY: FRANKLIN	GRID ZONE: OHIO SOUTH
-----------------------------------	----------------------------	---------------------------------

HORIZONTAL DATUM: NAD83(2007)	LATITUDE: N40°00'14.22398"	LONGITUDE: W082°54'57.98132"	NORTHING: (U.S. FEET) 730,160.89	EASTING: (U.S. FEET) 1,851,930.30
---	--------------------------------------	--	---	--

GEOID MODEL : GEOID 03	VERTICAL DATUM: NAVD 88	ELLIPSOIDAL HEIGHT: (METERS) 213.653	ELEVATION: (U.S. FEET) 812.54	SCALE FACTOR: 0.99996087
----------------------------------	-----------------------------------	---	--	------------------------------------

DETAILED STATION DESCRIPTION:

THE STATION IS LOCATED ON THE NORTH SIDE OF JOHNSTOWN ROAD, APPROXIMATELY 1240 FEET SOUTHWEST OF STELZER ROAD. THE STATION IS A 3 1/2" ALUMINUM DISK WITH + MARK STAMPED "CITY OF COLUMBUS OHIO SURVEY MARK - 39-82 1982" SET IN THE TOP OF A 12" CONCRETE POST FOUND 12" BELOW GRADE.



REF #	DISTANCE	AZIMUTH	DESCRIPTION
1	14.8'	NW	CENTERLINE OF JOHNSTOWN ROAD
2	26.7'	SE	WITNESS POST AT WIRE FENCE
3	34.0'	SW	UTILITY POLE



COLUMBUS REGIONAL AIRPORT AUTHORITY
PORT COLUMBUS • RICKENBACKER • BOLTON



CONTROL MONUMENT INFORMATION SHEET
COLUMBUS REGIONAL AIRPORT AUTHORITY - COLUMBUS, OHIO

AIRPORT: CMH	STATION ID: 1098	TYPE: CONCRETE MONUMENT	OBS. DATE: 4/09/2009
------------------------	----------------------------	-----------------------------------	--------------------------------

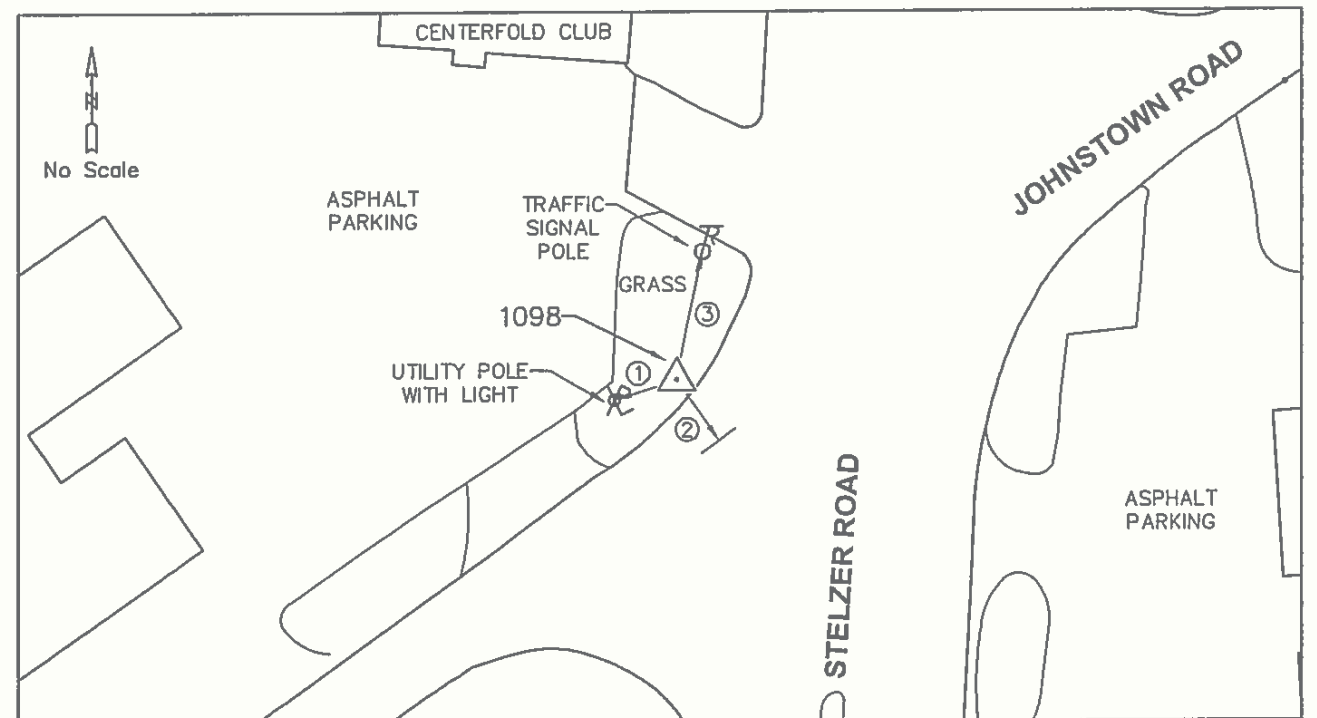
STAMPING ON MARK: 40-82	COUNTY: FRANKLIN	GRID ZONE: OHIO SOUTH
-----------------------------------	----------------------------	---------------------------------

HORIZONTAL DATUM: NAD83(2007)	LATITUDE: N40°00'21.07392"	LONGITUDE: W082°54'45.55915"	NORTHING: (U.S. FEET) 730,849.59	EASTING: (U.S. FEET) 1,852,900.13
---	--------------------------------------	--	---	--

GEOID MODEL : GEOID 03	VERTICAL DATUM: NAVD 88	ELLIPSOIDAL HEIGHT: (METERS) 213.098	ELEVATION: (U.S. FEET) 810.69	SCALE FACTOR: 0.99996132
----------------------------------	-----------------------------------	---	--	------------------------------------

DETAILED STATION DESCRIPTION:

THE STATION IS LOCATED AT THE NORTHWEST CORNER OF THE INTERSECTION OF JOHNSTOWN ROAD AND STELZER ROAD. THE STATION IS A 3 1/2" ALUMINUM DISK WITH + MARK STAMPED "CITY OF COLUMBUS OHIO SURVEY MARK - 40-82 1982" SET IN THE TOP OF A 12" CONCRETE POST FOUND 12" BELOW GRADE. ACCESS THROUGH ROUND METAL LID.



REF #	DISTANCE	AZIMUTH	DESCRIPTION
1	19.6'	NE	UTILITY POLE WITH LIGHT
2	27.0'	NW	CENTERLINE OF JOHNSTOWN ROAD
3	36.6'	SW	TRAFFIC SIGNAL POLE



COLUMBUS REGIONAL AIRPORT AUTHORITY
PORT COLUMBUS • RICKENBACKER • BOLTON



CONTROL MONUMENT INFORMATION SHEET
COLUMBUS REGIONAL AIRPORT AUTHORITY - COLUMBUS, OHIO

AIRPORT: CMH	STATION ID: 1104	TYPE: CONCRETE MONUMENT	OBS. DATE: 04/13/2009
------------------------	----------------------------	-----------------------------------	---------------------------------

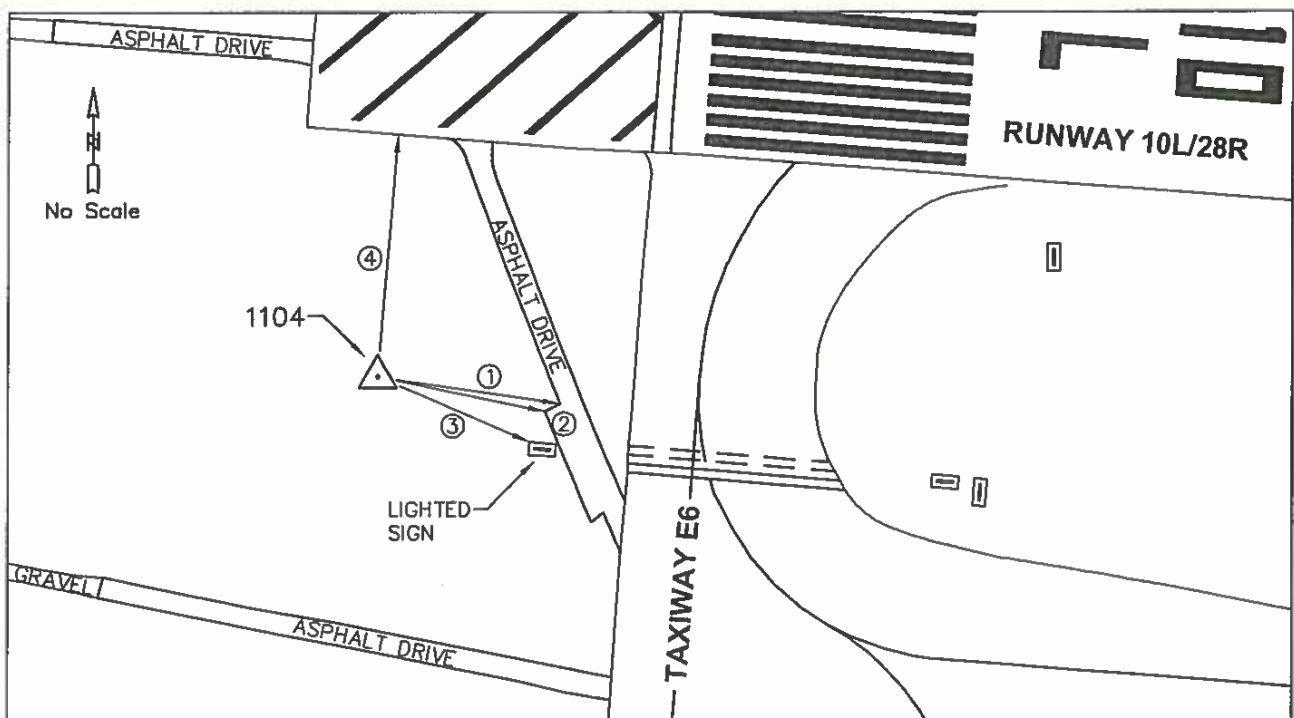
STAMPING ON MARK: 51-82	COUNTY: FRANKLIN	GRID ZONE: OHIO SOUTH
-----------------------------------	----------------------------	---------------------------------

HORIZONTAL DATUM: NAD83(2007)	LATITUDE: N40°00'09.40481"	LONGITUDE: W082°54'28.76603"	NORTHING: (U.S. FEET) 729,662.87	EASTING: (U.S. FEET) 1,854,201.56
---	--------------------------------------	--	---	--

GEOID MODEL : GEOID 03	VERTICAL DATUM: NAVD 88	ELLIPSOIDAL HEIGHT: (METERS) 213.180	ELEVATION: (U.S. FEET) 810.98	SCALE FACTOR: 0.99996069
----------------------------------	-----------------------------------	---	--	------------------------------------

DETAILED STATION DESCRIPTION:

THIS MONUMENT IS WITHIN THE SECURED AREA OF THE AIRPORT. TO ACCESS CONTACT THE CRAA CAD/GIS DEPARTMENT AT 614-239-4000 OR AIRPORT OPERATIONS AT 614-239-4003 AT LEAST 48 HOURS IN ADVANCE TO MAKE ARRANGEMENTS. THE STATION IS LOCATED IN THE GRASS, SOUTH OF RUNWAY 10L/28R AND WEST OF TAXIWAY E6. THE STATION IS A 3 1/2" BRASS DISK WITH + MARK STAMPED "CITY OF COLUMBUS, OHIO SURVEY MARK - 51-82 2ND OR. 1982" AND SET IN THE TOP OF A 12" CONCRETE POST FOUND 12" BELOW GRADE.



REF #	DISTANCE	AZIMUTH	DESCRIPTION
1	41.0'	W	INSIDE CORNER OF ASPHALT DRIVE
2	34.0'	W	OUTSIDE CORNER OF ASPHALT DRIVE
3	35.0'	NW	NW CORNER OF CONCRETE PAD - E6 10L SIGN
4	145'	S	SOUTH EDGE OF PAVEMENT - RUNWAY 10L



COLUMBUS REGIONAL AIRPORT AUTHORITY
PORT COLUMBUS • RICKENBACKER • BOLTON



CONTROL MONUMENT INFORMATION SHEET
COLUMBUS REGIONAL AIRPORT AUTHORITY - COLUMBUS, OHIO

AIRPORT: CMH	STATION ID: 1128	TYPE: CONCRETE MONUMENT	OBS. DATE: 4/10/2009
------------------------	----------------------------	-----------------------------------	--------------------------------

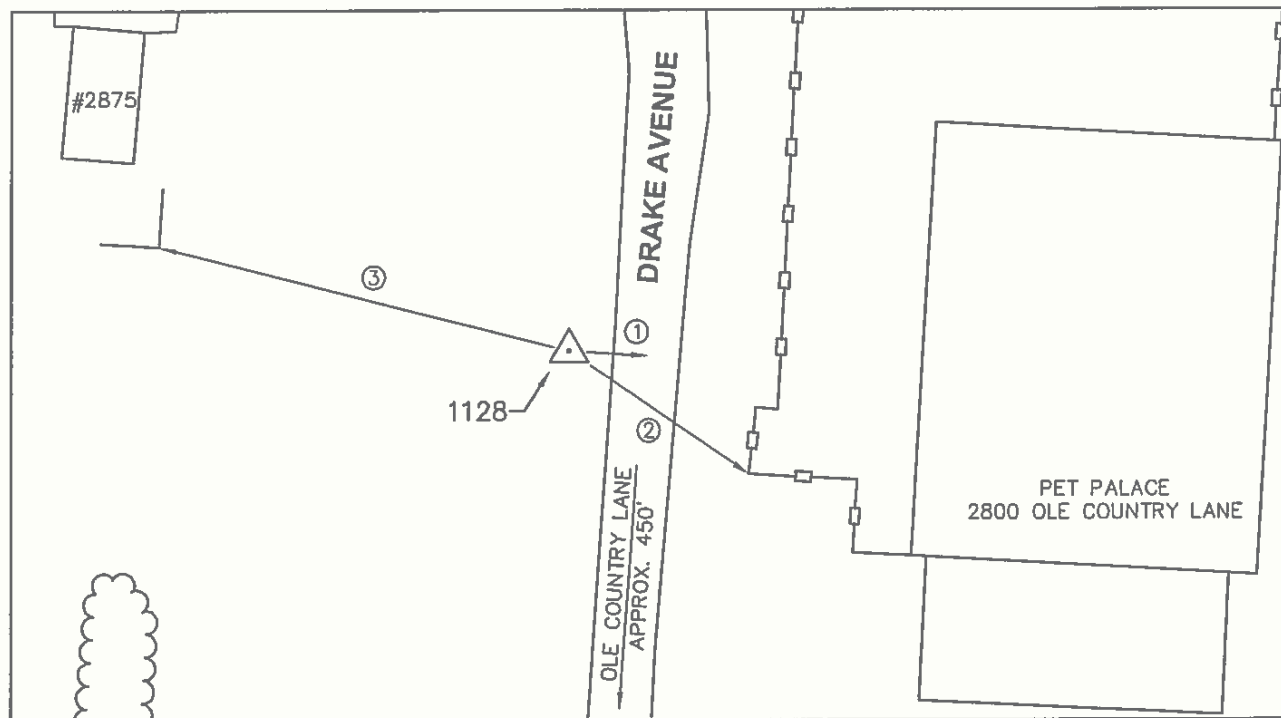
STAMPING ON MARK: CEC 22	COUNTY: FRANKLIN	GRID ZONE: OHIO SOUTH
------------------------------------	----------------------------	---------------------------------

HORIZONTAL DATUM: NAD83(2007)	LATITUDE: N40°00'21.22459"	LONGITUDE: W082°55'06.17013"	NORTHING: (U.S. FEET) 730,872.22	EASTING: (U.S. FEET) 1,851,296.36
---	--------------------------------------	--	---	--

GEOID MODEL : GEOID 03	VERTICAL DATUM: NAVD 88	ELLIPSOIDAL HEIGHT: (METERS) 213.751	ELEVATION: (U.S. FEET) 812.78	SCALE FACTOR: 0.99996122
----------------------------------	-----------------------------------	---	--	------------------------------------

DETAILED STATION DESCRIPTION:

THE STATION IS LOCATED ON THE WEST SIDE OF DRAKE AVENUE, APPROXIMATELY 450 FEET NORTH OF OLE COUNTRY LANE. THE STATION IS A STANDARD PCIA CONTROL STATION 3 1/2" BRASS DISK WITH PUNCH MARK STAMPED "CEC 22" SET IN THE TOP OF A 12" CONCRETE POST FOUND FLUSH WITH THE GROUND.



REF #	DISTANCE	AZIMUTH	DESCRIPTION
1	22.2'	W	CENTERLINE OF DRAKE AVENUE
2	63.0'	NW	SOUTHWEST CORNER OF WOOD FENCE
3	125'	SE	SOUTHEAST CORNER OF WHITE WOOD FENCE





COLUMBUS REGIONAL AIRPORT AUTHORITY
PORT COLUMBUS • RICKENBACKER • BOLTON



CONTROL MONUMENT INFORMATION SHEET
COLUMBUS REGIONAL AIRPORT AUTHORITY - COLUMBUS, OHIO

AIRPORT: CMH	STATION ID: 1129	TYPE: CONCRETE MONUMENT	OBS. DATE: 4/08/2009
------------------------	----------------------------	-----------------------------------	--------------------------------

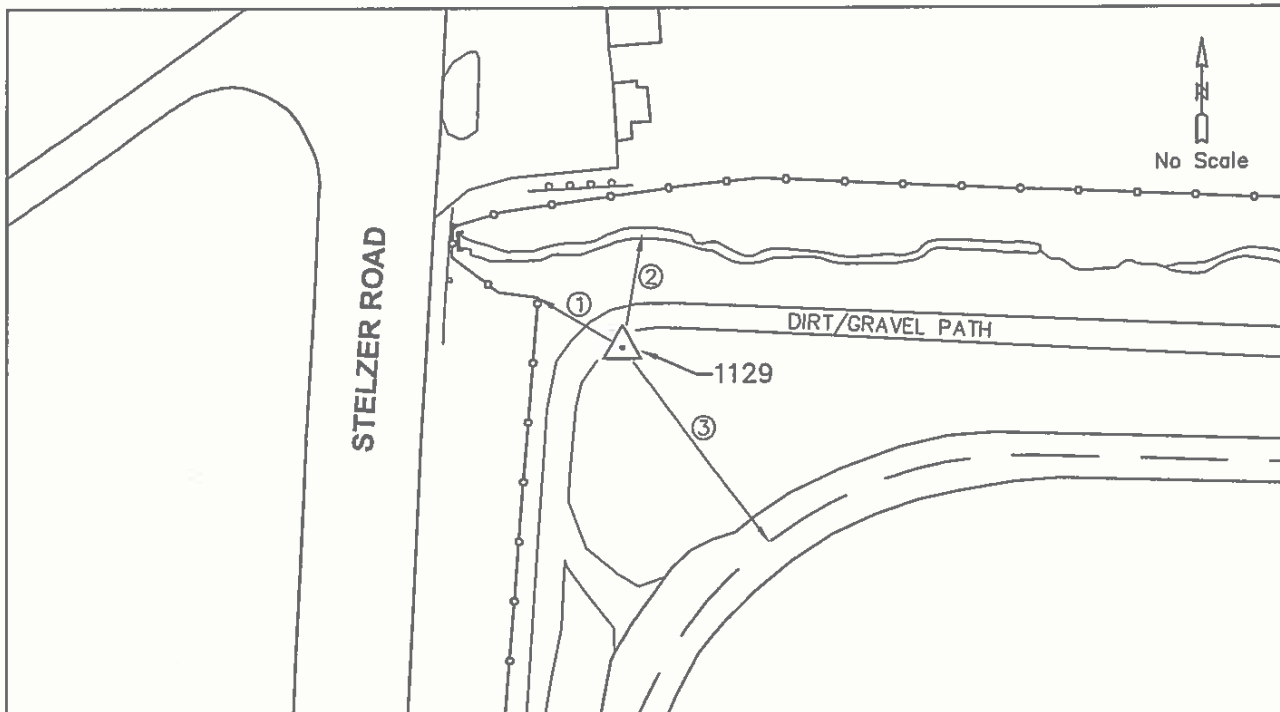
STAMPING ON MARK: CEC 23	COUNTY: FRANKLIN	GRID ZONE: OHIO SOUTH
------------------------------------	----------------------------	---------------------------------

HORIZONTAL DATUM: NAD83(2007)	LATITUDE: N40°00'18.84494"	LONGITUDE: W082°54'43.11674"	NORTHING: (U.S. FEET) 730,623.18	EASTING: (U.S. FEET) 1,853,089.16
---	--------------------------------------	--	---	--

GEOID MODEL : GEOID 03	VERTICAL DATUM: NAVD 88	ELLIPSOIDAL HEIGHT: (METERS) 213.406	ELEVATION: (U.S. FEET) 811.71	SCALE FACTOR: 0.99996115
----------------------------------	-----------------------------------	---	--	------------------------------------

DETAILED STATION DESCRIPTION:

THIS MONUMENT IS WITHIN THE SECURED AREA OF THE AIRPORT. TO ACCESS CONTACT THE CRAA CAD/GIS DEPARTMENT AT 614-239-4000 OR AIRPORT OPERATIONS AT 614-239-4003 AT LEAST 48 HOURS IN ADVANCE TO MAKE ARRANGEMENTS. THE STATION IS LOCATED AT THE NORTHWEST CORNER OF THE AIRFIELD. THE STATION IS A STANDARD PCIA CONTROL STATION 3 1/2" BRASS DISK WITH PUNCH MARK STAMPED "CEC 23" SET IN THE TOP OF A 12" CONCRETE POST FOUND FLUSH WITH THE GROUND.



REF #	DISTANCE	AZIMUTH	DESCRIPTION
1	58.8'	SE	FENCE CORNER
2	61.0'	S	CENTERLINE OF DITCH
3	140'	NW	CENTERLINE OF PERIMETER ROAD



COLUMBUS REGIONAL AIRPORT AUTHORITY
PORT COLUMBUS • RICKENBACKER • BOLTON



CONTROL MONUMENT INFORMATION SHEET
COLUMBUS REGIONAL AIRPORT AUTHORITY - COLUMBUS, OHIO

AIRPORT: CMH	STATION ID: 1131	TYPE: CONCRETE MONUMENT	OBS. DATE: 4/08/2009
------------------------	----------------------------	-----------------------------------	--------------------------------

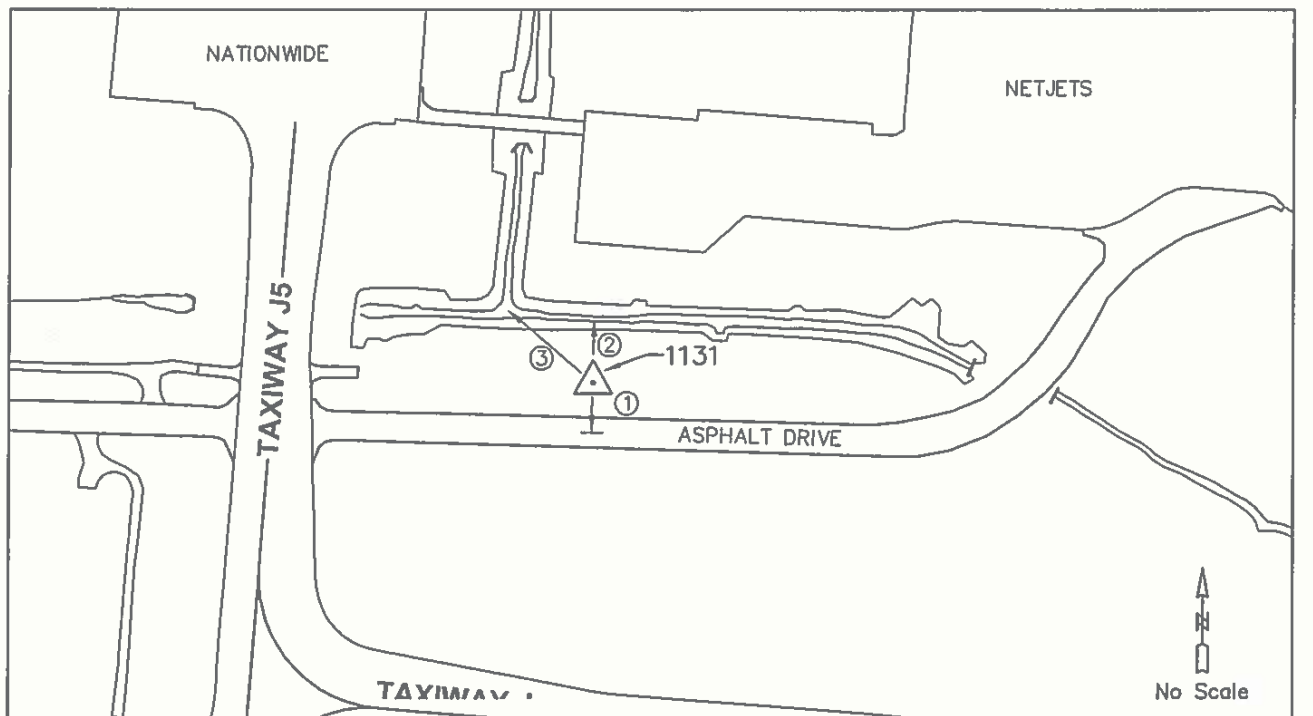
STAMPING ON MARK: TRAVERSE C	COUNTY: FRANKLIN	GRID ZONE: OHIO SOUTH
--	----------------------------	---------------------------------

HORIZONTAL DATUM: NAD83(2007)	LATITUDE: N40°00'18.28172"	LONGITUDE: W082°54'07.42217"	NORTHING: (U.S. FEET) 730,553.66	EASTING: (U.S. FEET) 1,855,866.51
---	--------------------------------------	--	---	--

GEOID MODEL : GEOID 03	VERTICAL DATUM: NAVD 88	ELLIPSOIDAL HEIGHT: (METERS) 213.228	ELEVATION: (U.S. FEET) 811.15	SCALE FACTOR: 0.99996115
----------------------------------	-----------------------------------	---	--	------------------------------------

DETAILED STATION DESCRIPTION:

THIS MONUMENT IS WITHIN THE SECURED AREA OF THE AIRPORT. TO ACCESS CONTACT THE CRAA CAD/GIS DEPARTMENT AT 614-239-4000 OR AIRPORT OPERATIONS AT 614-239-4003 AT LEAST 48 HOURS IN ADVANCE TO MAKE ARRANGEMENTS. THE STATION IS LOCATED IN THE GRASS APPROXIMATELY 370 FEET EAST OF TAXIWAY J5 (NATIONWIDE), NORTH OF AN ASPHALT DRIVE. THE STATION IS A 2 1/2" BRASS DISK WITH + MARK AND STAMPED "TRAVERSE C" SET IN THE TOP OF A 12" CONCRETE POST FOUND 10" BELOW GRADE.



REF #	DISTANCE	AZIMUTH	DESCRIPTION
1	65.0'	N	CENTERLINE OF ASPHALT DRIVE
2	46'	S	CENTERLINE OF DITCH
3	115'	SE	INTERSECTION OF DITCH CENTERLINES



COLUMBUS REGIONAL AIRPORT AUTHORITY
PORT COLUMBUS • RICKENBACKER • BOLTON



CONTROL MONUMENT INFORMATION SHEET
COLUMBUS REGIONAL AIRPORT AUTHORITY - COLUMBUS, OHIO

AIRPORT: CMH	STATION ID: 1132	TYPE: CONCRETE MONUMENT	OBS. DATE: 4/10/2009
------------------------	----------------------------	-----------------------------------	--------------------------------

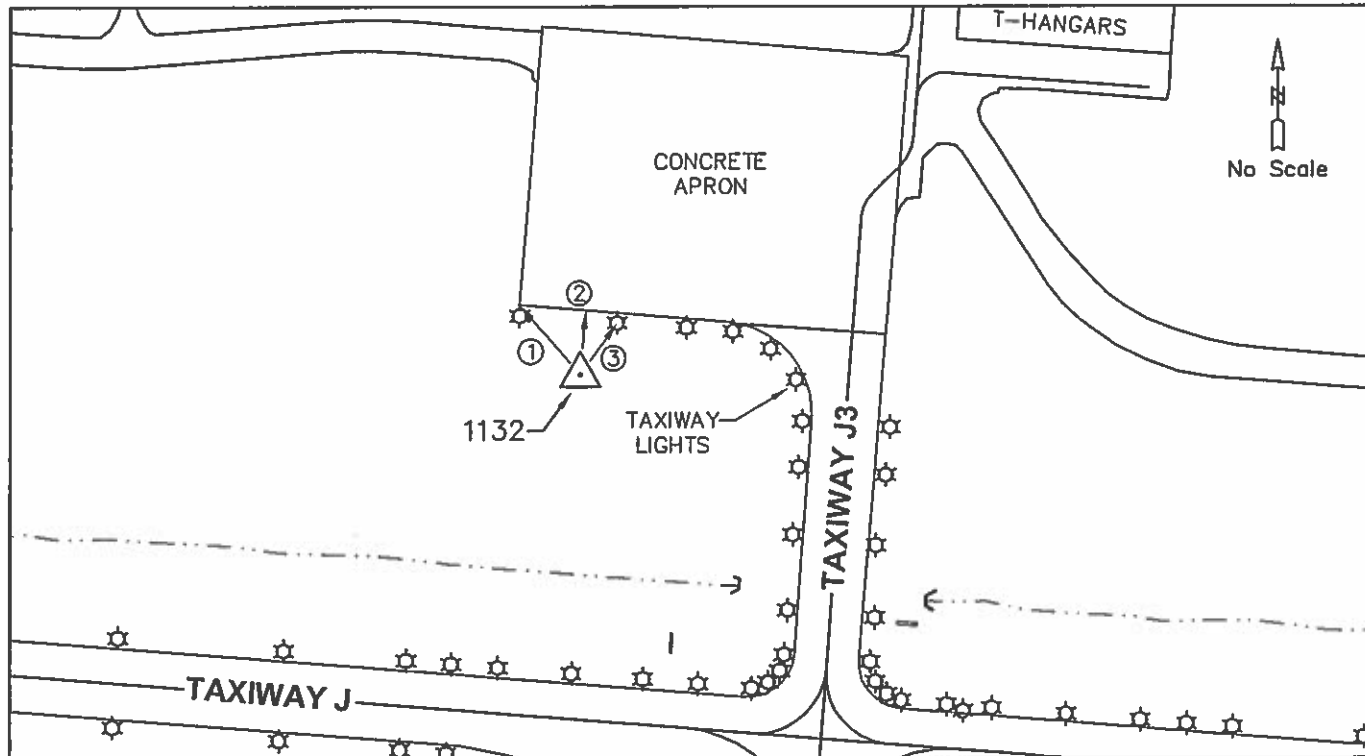
STAMPING ON MARK: CEC 26	COUNTY: FRANKLIN	GRID ZONE: OHIO SOUTH
------------------------------------	----------------------------	---------------------------------

HORIZONTAL DATUM: NAD83(2007)	LATITUDE: N40°00'16.19605"	LONGITUDE: W082°53'27.69567"	NORTHING: (U.S. FEET) 730,329.04	EASTING: (U.S. FEET) 1,858,956.96
---	--------------------------------------	--	---	--

GEOID MODEL : GEOID 03	VERTICAL DATUM: NAVD 88	ELLIPSOIDAL HEIGHT: (METERS) 213.087	ELEVATION: (U.S. FEET) 810.77	SCALE FACTOR: 0.99996106
----------------------------------	-----------------------------------	---	--	------------------------------------

DETAILED STATION DESCRIPTION:

THIS MONUMENT IS WITHIN THE SECURED AREA OF THE AIRPORT. TO ACCESS CONTACT THE CRAA CAD/GIS DEPARTMENT AT 614-239-4000 OR AIRPORT OPERATIONS AT 614-239-4003 AT LEAST 48 HOURS IN ADVANCE TO MAKE ARRANGEMENTS. THE STATION IS LOCATED SOUTH OF THE APRON AT TAXIWAY J3. THE STATION IS A STANDARD PCIA CONTROL STATION 3 1/2" BRASS DISK WITH PUNCH MARK STAMPED "CEC 26" SET IN THE TOP OF A 12" CONCRETE POST FOUND FLUSH WITH THE GROUND.



REF #	DISTANCE	AZIMUTH	DESCRIPTION
1	73.9'	SE	SOUTHWEST CORNER OF CONCRETE APRON
2	27.2'	S	EDGE OF CONCRETE APRON
3	27.9'	W	BLUE TAXIWAY EDGE LIGHT



COLUMBUS REGIONAL AIRPORT AUTHORITY
PORT COLUMBUS • RICKENBACKER • BOLTON



CONTROL MONUMENT INFORMATION SHEET
COLUMBUS REGIONAL AIRPORT AUTHORITY - COLUMBUS, OHIO

AIRPORT: CMH	STATION ID: 1138	TYPE: CONCRETE MONUMENT	OBS. DATE: 4/08/2009
------------------------	----------------------------	-----------------------------------	--------------------------------

STAMPING ON MARK: CEC 32	COUNTY: FRANKLIN	GRID ZONE: OHIO SOUTH
------------------------------------	----------------------------	---------------------------------

HORIZONTAL DATUM: NAD83(2007)	LATITUDE: N40°00'35.79159"	LONGITUDE: W082°54'12.05545"	NORTHING: (U.S. FEET) 732,327.08	EASTING: (U.S. FEET) 1,855,513.88
---	--------------------------------------	--	---	--

GEOID MODEL : GEOID 03	VERTICAL DATUM: NAVD 88	ELLIPSOIDAL HEIGHT: (METERS) 214.263	ELEVATION: (U.S. FEET) 814.52	SCALE FACTOR: 0.99996191
----------------------------------	-----------------------------------	---	--	------------------------------------

DETAILED STATION DESCRIPTION:

THE STATION IS LOCATED EAST OF GAYLE DRIVE, BETWEEN JOHNSTOWN ROAD AND HUBLER SERVICE ROAD, APPROXIMATELY 680 FEET EAST OF BRIDGEWAY AVENUE. THE STATION IS A STANDARD PCIA CONTROL STATION 3 1/2" BRASS DISK WITH PUNCH MARK STAMPED "CEC 32" SET IN THE TOP OF A 12" CONCRETE POST FOUND FLUSH WITH THE GROUND.



REF #	DISTANCE	AZIMUTH	DESCRIPTION
1	44.8'	NW	CENTERLINE OF HUBLER SERVICE ROAD
2	108.0'	NE	CENTERLINE OF GAYLE DRIVE
3	66.8'	SE	CENTERLINE OF JOHNSTOWN ROAD



COLUMBUS REGIONAL AIRPORT AUTHORITY
PORT COLUMBUS • RICKENBACKER • BOLTON



CONTROL MONUMENT INFORMATION SHEET
COLUMBUS REGIONAL AIRPORT AUTHORITY - COLUMBUS, OHIO

AIRPORT: CMH	STATION ID: 1143	TYPE: CONCRETE MONUMENT	OBS. DATE: 4/10/2009
------------------------	----------------------------	-----------------------------------	--------------------------------

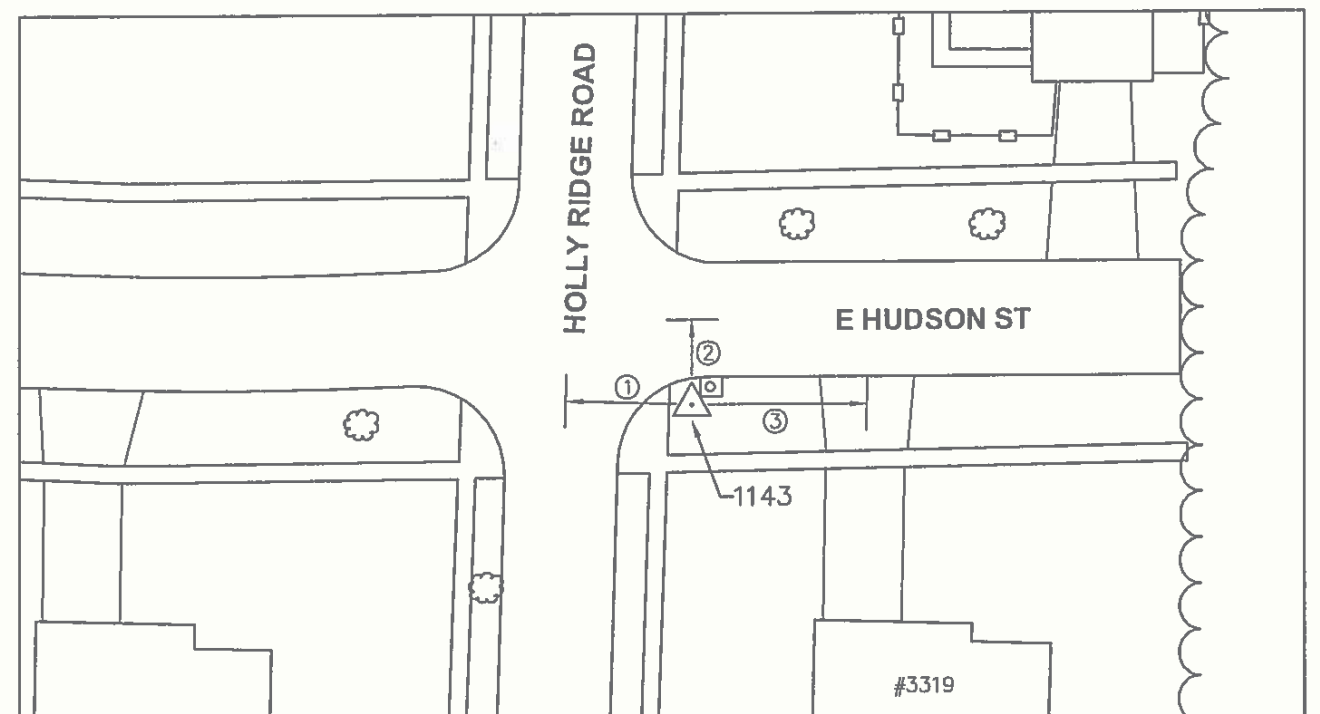
STAMPING ON MARK: NO NUMBER	COUNTY: FRANKLIN	GRID ZONE: OHIO SOUTH
---------------------------------------	----------------------------	---------------------------------

HORIZONTAL DATUM: NAD83(2007)	LATITUDE: N40°00'40.27617"	LONGITUDE: W082°55'08.23105"	NORTHING: (U.S. FEET) 732,800.78	EASTING: (U.S. FEET) 1,851,144.93
---	--------------------------------------	--	---	--

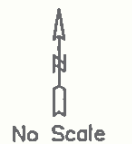
GEOID MODEL : GEOID 03	VERTICAL DATUM: NAVD 88	ELLIPSOIDAL HEIGHT: (METERS) 216.393	ELEVATION: (U.S. FEET) 821.46	SCALE FACTOR: 0.99996181
----------------------------------	-----------------------------------	---	--	------------------------------------

DETAILED STATION DESCRIPTION:

THE STATION IS LOCATED AT THE SOUTHEAST CORNER OF THE INTERSECTION OF EAST HUDSON STREET AND HOLLY RIDGE ROAD. THE STATION IS A STANDARD PCIA CONTROL STATION 3 1/2" BRASS DISK WITH PUNCH MARK WITH NO NUMBER, SET IN THE TOP OF A 12" CONCRETE POST FOUND FLUSH WITH THE GROUND.



REF #	DISTANCE	AZIMUTH	DESCRIPTION
1	18.9'	E	CENTERLINE OF HOLLY RIDGE ROAD
2	30.0'	S	CENTERLINE OF EAST HUDSON STREET
3	40.3'	W	CENTERLINE OF DRIVEWAY AT HOUSE #3319





COLUMBUS REGIONAL AIRPORT AUTHORITY
PORT COLUMBUS • RICKENBACKER • BOLTON



CONTROL MONUMENT INFORMATION SHEET
COLUMBUS REGIONAL AIRPORT AUTHORITY - COLUMBUS, OHIO

AIRPORT: CMH	STATION ID: 1144	TYPE: AXLE	OBS. DATE: 5/06/2009
-----------------	---------------------	---------------	-------------------------

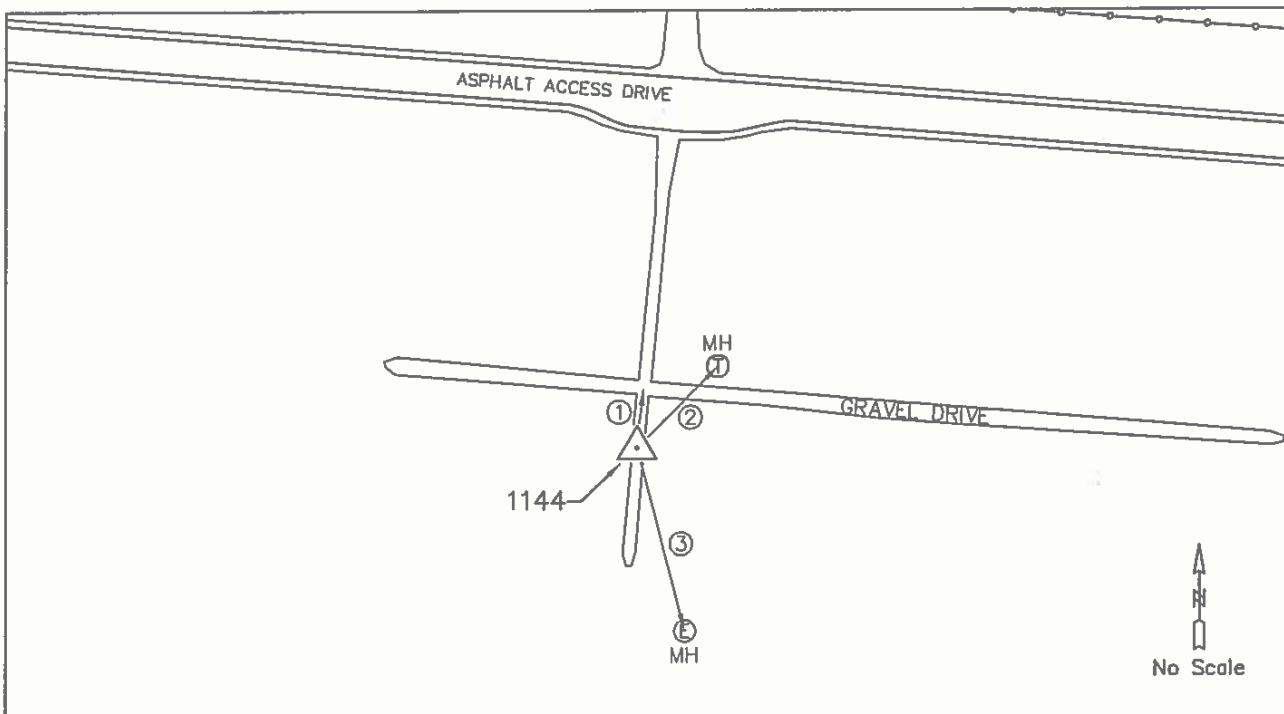
STAMPING ON MARK: NO STAMPING	COUNTY: FRANKLIN	GRID ZONE: OHIO SOUTH
----------------------------------	---------------------	--------------------------

HORIZONTAL DATUM: NAD83(2007)	LATITUDE: N40°00'17.33646"	LONGITUDE: W082°53'41.71643"	NORTHING: (U.S. FEET) 730,449.19	EASTING: (U.S. FEET) 1,857,866.41
----------------------------------	-------------------------------	---------------------------------	--	---

GEOID MODEL : GEOID 03	VERTICAL DATUM: NAVD 88	ELLIPSOIDAL HEIGHT: (METERS) 214.907	ELEVATION: (U.S. FEET) 816.71	SCALE FACTOR: 0.99996084
---------------------------	----------------------------	--	-------------------------------------	-----------------------------

DETAILED STATION DESCRIPTION:

THIS MONUMENT IS WITHIN THE SECURED AREA OF THE AIRPORT. TO ACCESS CONTACT THE CRAA CAD/GIS DEPARTMENT AT 614-239-4000 OR AIRPORT OPERATIONS AT 614-239-4003 AT LEAST 48 HOURS IN ADVANCE TO MAKE ARRANGEMENTS. THE STATION IS LOCATED SOUTH OF AN ASPHALT ACCESS DRIVE, APPROXIMATELY 1000 FEET EAST OF THE NETJETS APRON. THE STATION IS A STEEL AXLE FOUND FLUSH WITH THE GROUND. THIS STATION IS ALSO KNOWN AS FRANKLIN COUNTY ENGINEER CONTROL STATION S67.



REF #	DISTANCE	AZIMUTH	DESCRIPTION
1	25.2'	S	CENTERLINE OF EAST-WEST GRAVEL DRIVE
2	67.6'	SW	TELEPHONE MANHOLE
3	145.0'	NW	ELECTRIC MANHOLE



COLUMBUS REGIONAL AIRPORT AUTHORITY
PORT COLUMBUS • RICKENBACKER • BOLTON



CONTROL MONUMENT INFORMATION SHEET
COLUMBUS REGIONAL AIRPORT AUTHORITY - COLUMBUS, OHIO

AIRPORT: CMH	STATION ID: 1147	TYPE: CONCRETE MONUMENT	OBS. DATE: 5/06/2009
-----------------	---------------------	----------------------------	-------------------------

STAMPING ON MARK: 44-82	COUNTY: FRANKLIN	GRID ZONE: OHIO SOUTH
----------------------------	---------------------	--------------------------

HORIZONTAL DATUM: NAD83(2007)	LATITUDE: N40°00'58.63062"	LONGITUDE: W082°54'22.72977"	NORTHING: (U.S. FEET) 734,641.87	EASTING: (U.S. FEET) 1,854,693.71
----------------------------------	-------------------------------	---------------------------------	--	---

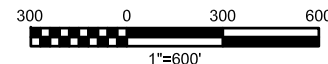
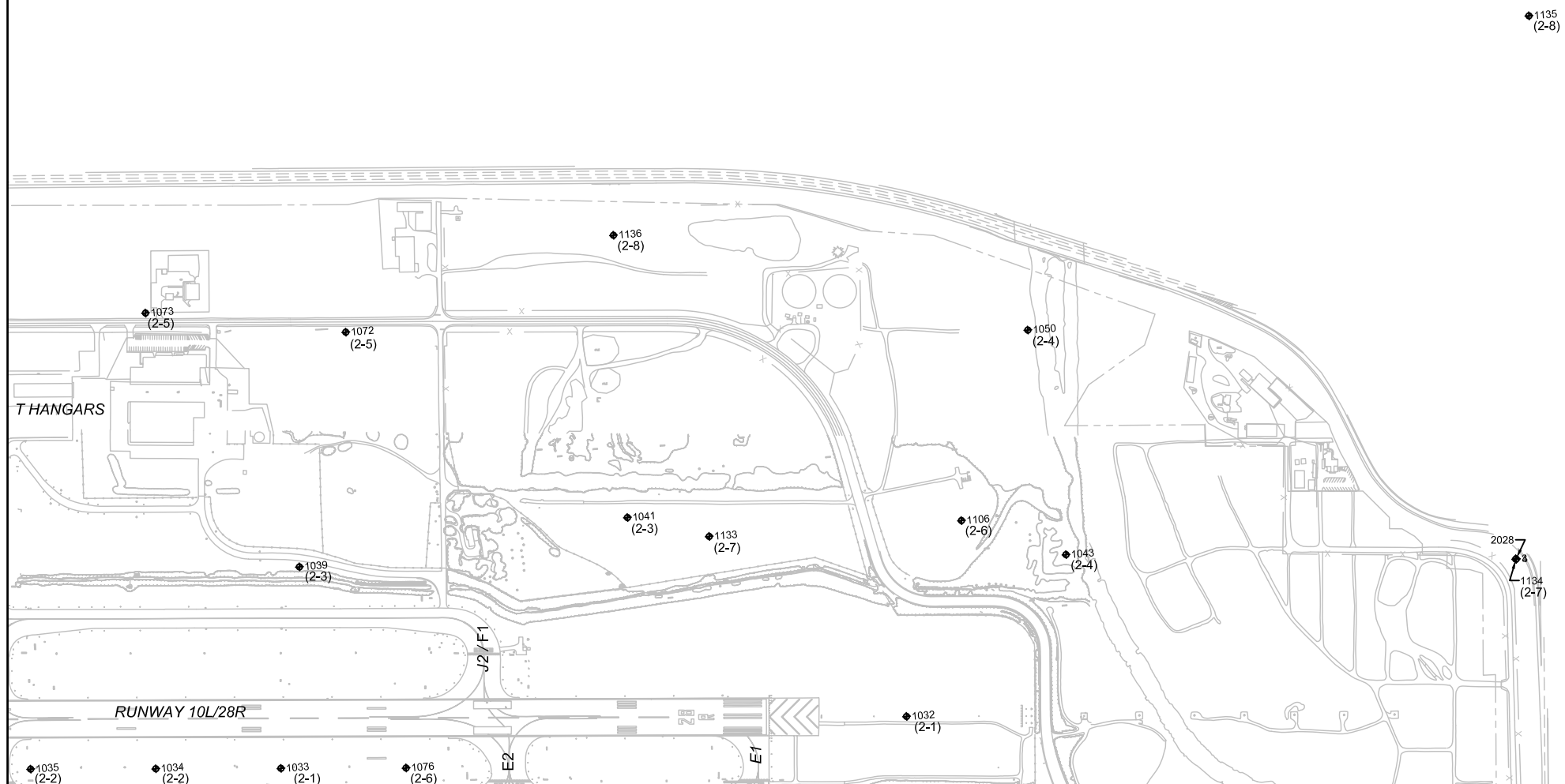
GEOID MODEL : GEOID 03	VERTICAL DATUM: NAVD 88	ELLIPSOIDAL HEIGHT: (METERS) 215.971	ELEVATION: (U.S. FEET) 820.14	SCALE FACTOR: 0.99996286
---------------------------	----------------------------	--	-------------------------------------	-----------------------------

DETAILED STATION DESCRIPTION:

THE STATION IS LOCATED ON THE WEST SIDE OF MIFFLIN BOULEVARD, BETWEEN GENESSEE AVENUE AND EARL AVENUE. THE STATION IS A 3 1/2" ALUMINUM DISK WITH + MARK STAMPED "CITY OF COLUMBUS, OHIO SURVEY MARK - 44-82 1982" SET IN THE TOP OF A 12" CONCRETE POST FOUND 12" BELOW GRADE. ACCESS THROUGH 8" TILE WITH METAL COVER.



REF #	DISTANCE	AZIMUTH	DESCRIPTION
1	16.8'	W	CENTERLINE OF MIFFLIN BLVD
2	130.5'	N	CENTERLINE OF EARL AVE
3	169.5'	S	CENTERLINE OF GENESSEE AVE



9/4/15



PORT COLUMBUS INTERNATIONAL AIRPORT

SURVEY MONUMENTS GRID PLAN - 2





COLUMBUS REGIONAL AIRPORT AUTHORITY
PORT COLUMBUS • RICKENBACKER • BOLTON



CONTROL MONUMENT INFORMATION SHEET
COLUMBUS REGIONAL AIRPORT AUTHORITY - COLUMBUS, OHIO

AIRPORT: CMH	STATION ID: 1032	TYPE: CONCRETE MONUMENT	OBS. DATE: 4/13/2009
------------------------	----------------------------	-----------------------------------	--------------------------------

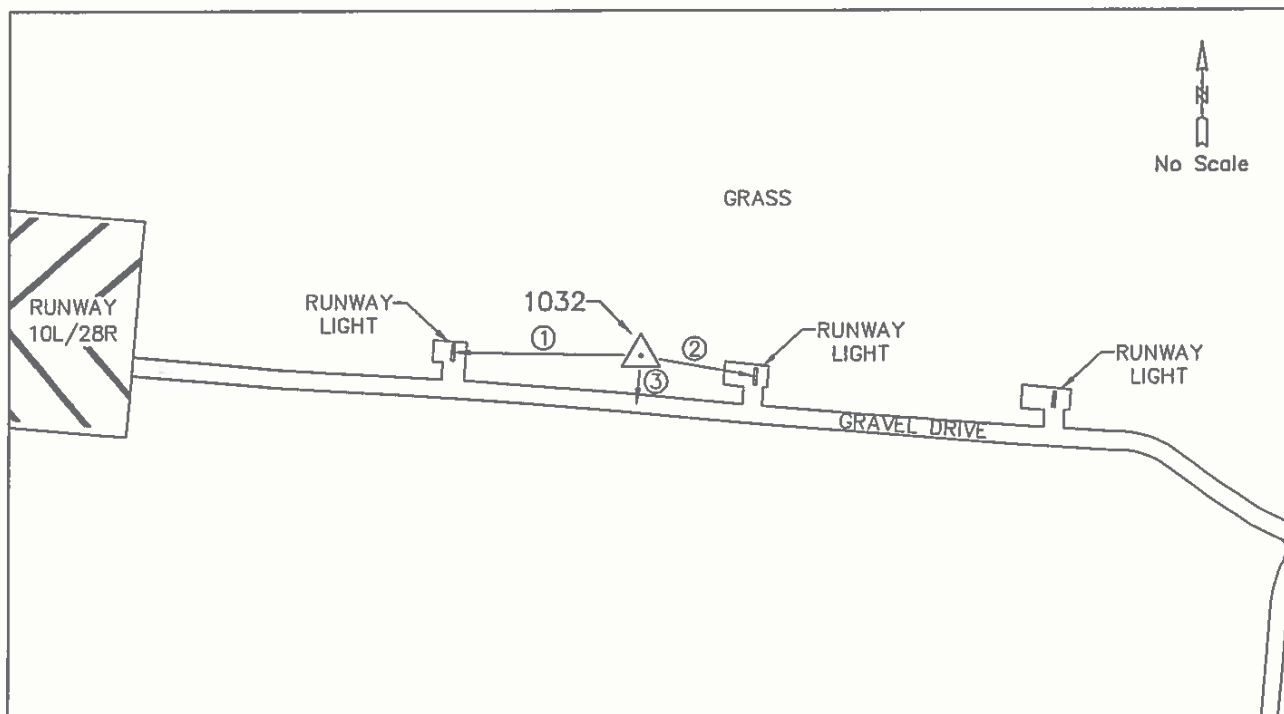
STAMPING ON MARK: NO STAMPING	COUNTY: FRANKLIN	GRID ZONE: OHIO SOUTH
---	----------------------------	---------------------------------

HORIZONTAL DATUM: NAD83(2007)	LATITUDE: N40°00'05.33216"	LONGITUDE: W082°52'37.92059"	NORTHING: (U.S. FEET) 729,213.26	EASTING: (U.S. FEET) 1,862,825.71
---	--------------------------------------	--	---	--

GEOID MODEL : GEOID 03	VERTICAL DATUM: NAVD 88	ELLIPSOIDAL HEIGHT: (METERS) 211.249	ELEVATION: (U.S. FEET) 804.78	SCALE FACTOR: 0.99996078
----------------------------------	-----------------------------------	---	--	------------------------------------

DETAILED STATION DESCRIPTION:

THIS MONUMENT IS WITHIN THE SECURED AREA OF THE AIRPORT. TO ACCESS CONTACT THE CRAA CAD/GIS DEPARTMENT AT 614-239-4000 OR AIRPORT OPERATIONS AT 614-239-4003 AT LEAST 48 HOURS IN ADVANCE TO MAKE ARRANGEMENTS. THE STATION IS LOCATED EAST OF THE EAST END OF RUNWAY 28R/10L. THE STATION IS A 3 1/2" BRASS DISK WITH PUNCH MARK SET IN THE TOP OF A 12" CONCRETE POST FOUND FLUSH WITH THE GROUND.



REF #	DISTANCE	AZIMUTH	DESCRIPTION
1	130.5'	E	LANDING LIGHT NEAREST TO RUNWAY
2	80.3'	W	SECOND LANDING LIGHT FROM RUNWAY
3	26.0'	N	CENTERLINE OF GRAVEL DRIVE



COLUMBUS REGIONAL AIRPORT AUTHORITY
PORT COLUMBUS • RICKENBACKER • BOLTON



CONTROL MONUMENT INFORMATION SHEET
COLUMBUS REGIONAL AIRPORT AUTHORITY - COLUMBUS, OHIO

AIRPORT: CMH	STATION ID: 1033	TYPE: 3/4" IRON PIPE	OBS. DATE: 4/13/2009
------------------------	----------------------------	--------------------------------	--------------------------------

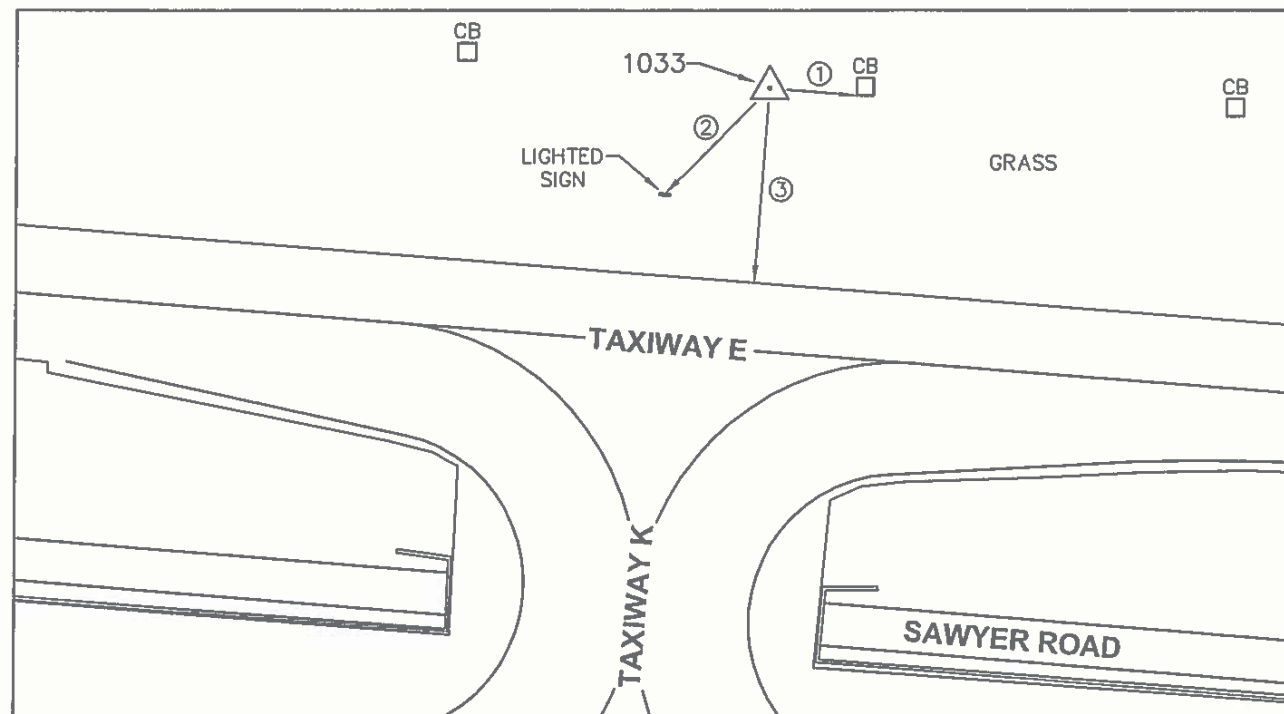
STAMPING ON MARK: CEC	COUNTY: FRANKLIN	GRID ZONE: OHIO SOUTH
---------------------------------	----------------------------	---------------------------------

HORIZONTAL DATUM: NAD83(2007)	LATITUDE: N40°00'05.17552"	LONGITUDE: W082°53'10.15016"	NORTHING: (U.S. FEET) 729,208.01	EASTING: (U.S. FEET) 1,860,317.53
---	--------------------------------------	--	---	--

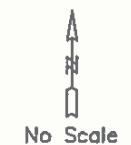
GEOID MODEL : GEOID 03	VERTICAL DATUM: NAVD 88	ELLIPSOIDAL HEIGHT: (METERS) 212.089	ELEVATION: (U.S. FEET) 807.52	SCALE FACTOR: 0.99996064
----------------------------------	-----------------------------------	---	--	------------------------------------

DETAILED STATION DESCRIPTION:

THIS MONUMENT IS WITHIN THE SECURED AREA OF THE AIRPORT. TO ACCESS CONTACT THE CRAA CAD/GIS DEPARTMENT AT 614-239-4000 OR AIRPORT OPERATIONS AT 614-239-4003 AT LEAST 48 HOURS IN ADVANCE TO MAKE ARRANGEMENTS. THE STATION IS LOCATED IN THE GRASS BETWEEN RUNWAY 10L/28R AND TAXIWAY E, ACROSS FROM TAXIWAY K. THE STATION IS A 3/4" IRON PIPE WITH A RED PLASTIC CAP WITH CENTER HOLE AND INSCRIBED "CEC" FOUND FLUSH WITH THE GROUND.



REF #	DISTANCE	AZIMUTH	DESCRIPTION
1	50.5'	W	SOUTHWEST CORNER OF CATCH BASIN
2	85.3'	NE	LIGHTED TAXIWAY SIGN
3	112.0'	N	EDGE OF PAVEMENT





COLUMBUS REGIONAL AIRPORT AUTHORITY
PORT COLUMBUS • RICKENBACKER • BOLTON



CONTROL MONUMENT INFORMATION SHEET
COLUMBUS REGIONAL AIRPORT AUTHORITY - COLUMBUS, OHIO

AIRPORT: CMH	STATION ID: 1034	TYPE: 3/4" IRON PIPE	OBS. DATE: 04/13/2009
------------------------	----------------------------	--------------------------------	---------------------------------

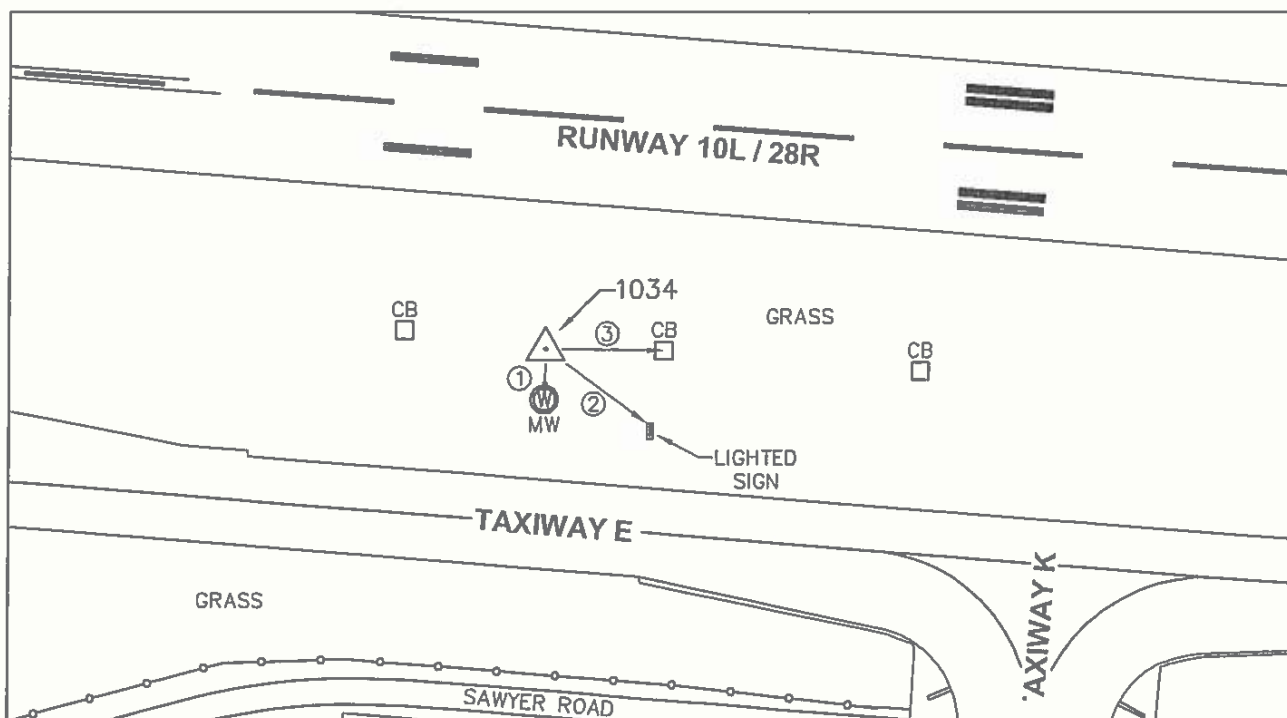
STAMPING ON MARK: CEC	COUNTY: FRANKLIN	GRID ZONE: OHIO SOUTH
---------------------------------	----------------------------	---------------------------------

HORIZONTAL DATUM: NAD83(2007)	LATITUDE: N40°00'05.53795"	LONGITUDE: W082°53'16.55761"	NORTHING: (U.S. FEET) 729,246.82	EASTING: (U.S. FEET) 1,859,819.06
---	--------------------------------------	--	---	--

GEOID MODEL : GEOID 03	VERTICAL DATUM: NAVD 88	ELLIPSOIDAL HEIGHT: (METERS) 212.123	ELEVATION: (U.S. FEET) 807.60	SCALE FACTOR: 0.99996065
----------------------------------	-----------------------------------	---	--	------------------------------------

DETAILED STATION DESCRIPTION:

THIS MONUMENT IS WITHIN THE SECURED AREA OF THE AIRPORT. TO ACCESS CONTACT THE CRAA CAD/GIS DEPARTMENT AT 614-239-4000 OR AIRPORT OPERATIONS AT 614-239-4003 AT LEAST 48 HOURS IN ADVANCE TO MAKE ARRANGEMENTS. THE STATION IS LOCATED IN THE GRASS BETWEEN RUNWAY 10L/28R AND TAXIWAY E, WEST OF TAXIWAY K. THE STATION IS A 3/4" IRON PIPE WITH RED PLASTIC CAP WITH CENTER HOLE AND INSCRIBED "CEC" FOUND FLUSH WITH THE GROUND.



REF #	DISTANCE	AZIMUTH	DESCRIPTION
1	14.0'	N	MONITOR WELL
2	108.70'	NW	NW CORNER OF CONCRETE SIGN BASE - TWY E
3	124.0'	W	CATCH BASIN



COLUMBUS REGIONAL AIRPORT AUTHORITY
PORT COLUMBUS • RICKENBACKER • BOLTON



CONTROL MONUMENT INFORMATION SHEET
COLUMBUS REGIONAL AIRPORT AUTHORITY - COLUMBUS, OHIO

AIRPORT: CMH	STATION ID: 1035	TYPE: 3/4" IRON PIPE	OBS. DATE: 04/13/2009
------------------------	----------------------------	--------------------------------	---------------------------------

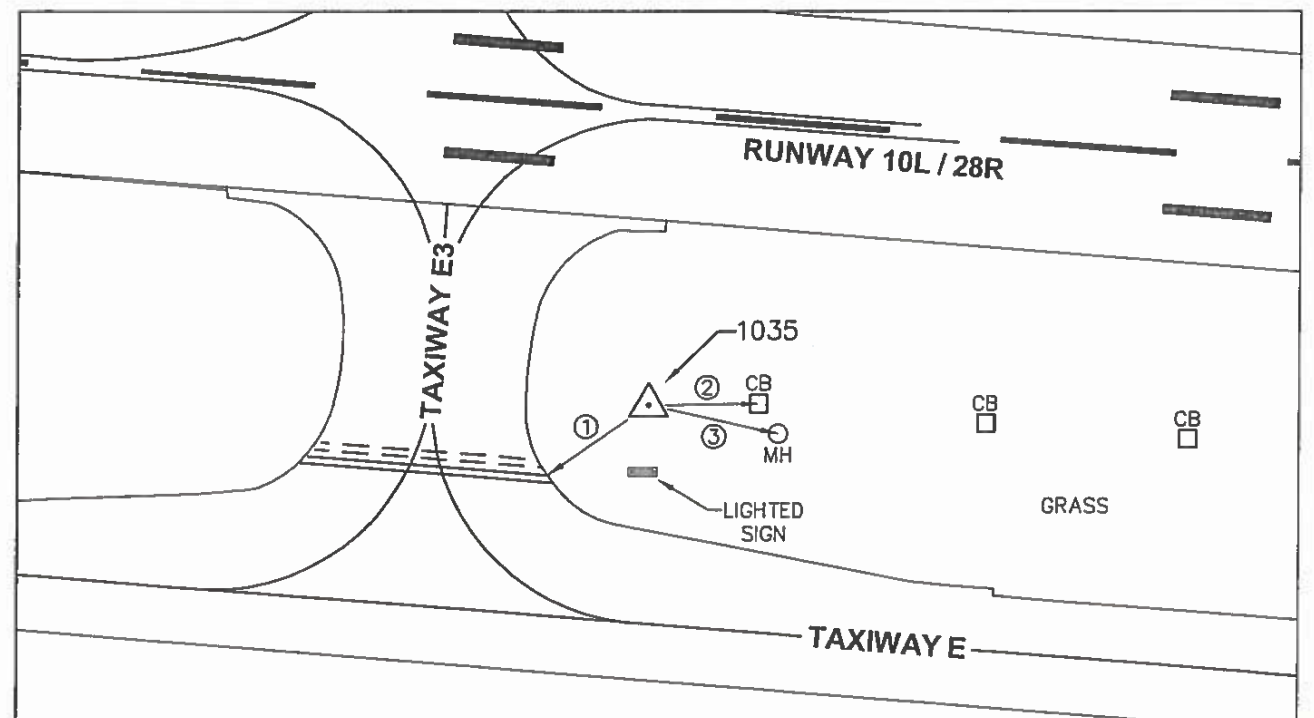
STAMPING ON MARK: NO STAMPING	COUNTY: FRANKLIN	GRID ZONE: OHIO SOUTH
---	----------------------------	---------------------------------

HORIZONTAL DATUM: NAD83(2007)	LATITUDE: N40°00'05.90074"	LONGITUDE: W082°53'22.96518"	NORTHING: (U.S. FEET) 729,285.68	EASTING: (U.S. FEET) 1,859,320.58
---	--------------------------------------	--	---	--

GEOID MODEL : GEOID 03	VERTICAL DATUM: NAVD 88	ELLIPSOIDAL HEIGHT: (METERS) 212.091	ELEVATION: (U.S. FEET) 807.49	SCALE FACTOR: 0.99996068
----------------------------------	-----------------------------------	---	--	------------------------------------

DETAILED STATION DESCRIPTION:

THIS MONUMENT IS WITHIN THE SECURED AREA OF THE AIRPORT. TO ACCESS CONTACT THE CRAA CAD/GIS DEPARTMENT AT 614-239-4000 OR AIRPORT OPERATIONS AT 614-239-4003 AT LEAST 48 HOURS IN ADVANCE TO MAKE ARRANGEMENTS. THE STATION IS LOCATED IN THE GRASS BETWEEN RUNWAY 10L/28R AND TAXIWAY E, EAST OF TAXIWAY E3. THE STATION IS A 3/4" IRON PIPE WITH NO CAP FOUND 6" BELOW GRADE.



REF #	DISTANCE	AZIMUTH	DESCRIPTION
1	84.3'	NE	END OF PAINT STRIPE - HOLD SHORT LINE
2	24.0'	W	CATCH BASIN
3	31.5'	NW	MANHOLE





COLUMBUS REGIONAL AIRPORT AUTHORITY
PORT COLUMBUS • RICKENBACKER • BOLTON



CONTROL MONUMENT INFORMATION SHEET
COLUMBUS REGIONAL AIRPORT AUTHORITY - COLUMBUS, OHIO

AIRPORT: CMH	STATION ID: 1039	TYPE: 3/4" IRON PIPE	OBS. DATE: 4/10/2009
------------------------	----------------------------	--------------------------------	--------------------------------

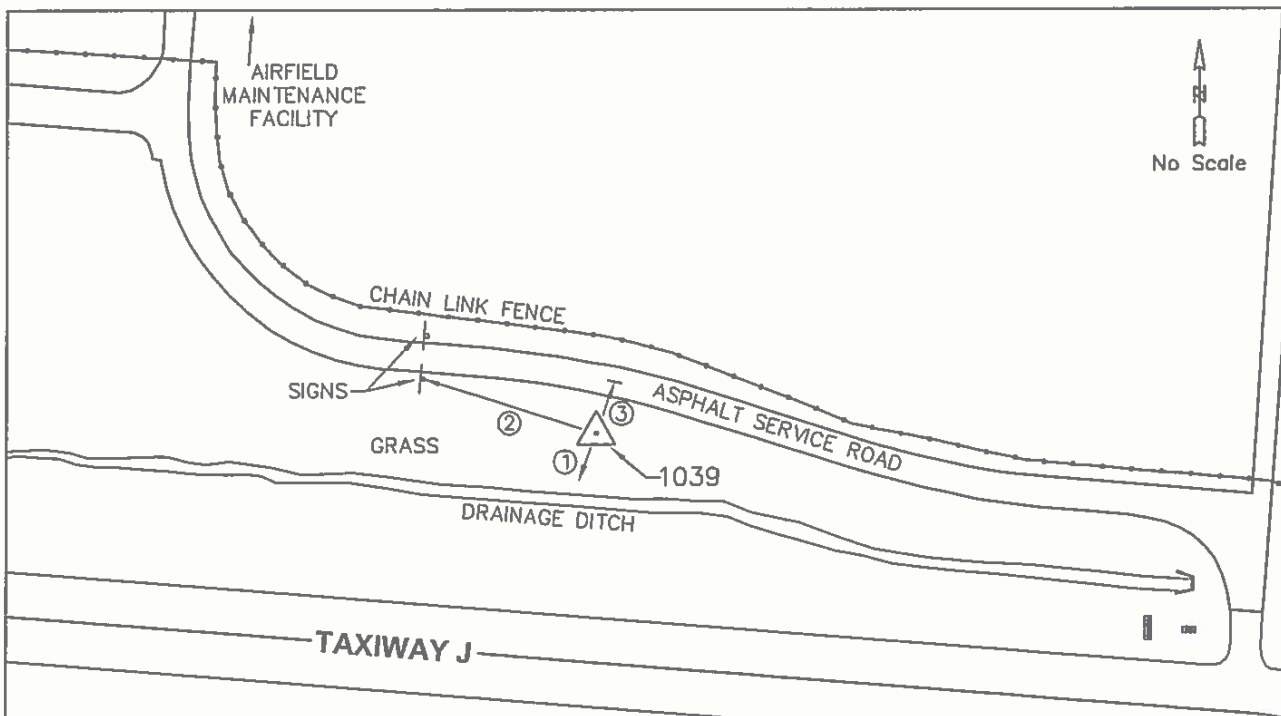
STAMPING ON MARK: TRAVERSE STATION	COUNTY: FRANKLIN	GRID ZONE: OHIO SOUTH
--	----------------------------	---------------------------------

HORIZONTAL DATUM: NAD83(2007)	LATITUDE: N40°00'13.05817"	LONGITUDE: W082°53'08.41142"	NORTHING: (U.S. FEET) 730,005.07	EASTING: (U.S. FEET) 1,860,456.24
---	--------------------------------------	--	---	--

GEOID MODEL : GEOID 03	VERTICAL DATUM: NAVD 88	ELLIPSOIDAL HEIGHT: (METERS) 213.545	ELEVATION: (U.S. FEET) 812.30	SCALE FACTOR: 0.99996082
----------------------------------	-----------------------------------	---	--	------------------------------------

DETAILED STATION DESCRIPTION:

THIS MONUMENT IS WITHIN THE SECURED AREA OF THE AIRPORT. TO ACCESS CONTACT THE CRAA CAD/GIS DEPARTMENT AT 614-239-4000 OR AIRPORT OPERATIONS AT 614-239-4003 AT LEAST 48 HOURS IN ADVANCE TO MAKE ARRANGEMENTS. THE STATION IS LOCATED SOUTH OF THE PERIMETER ROAD EAST OF THE AIRFIELD ENTRANCE FOR THE AIRFIELD MAINTENANCE FACILITY. THE STATION IS A 3/4" IRON PIPE WITH A RED PLASTIC CAP WITH CENTER HOLE AND INSCRIBED "TRAVERSE STATION" FOUND FLUSH WITH THE GROUND.



REF #	DISTANCE	AZIMUTH	DESCRIPTION
1	11.0'	N	TOP OF BANK AT DRAINAGE DITCH
2	158.6'	SE	SOUTH POST OF ACTIVE AIRCRAFT OPNS SIGN
3	37.5'	S	CENTERLINE OF ASPHALT SERVICE ROAD



COLUMBUS REGIONAL AIRPORT AUTHORITY
PORT COLUMBUS • RICKENBACKER • BOLTON



CONTROL MONUMENT INFORMATION SHEET
COLUMBUS REGIONAL AIRPORT AUTHORITY - COLUMBUS, OHIO

AIRPORT: CMH	STATION ID: 1041	TYPE: 3/4" IRON PIPE	OBS. DATE: 4/08/2009
------------------------	----------------------------	--------------------------------	--------------------------------

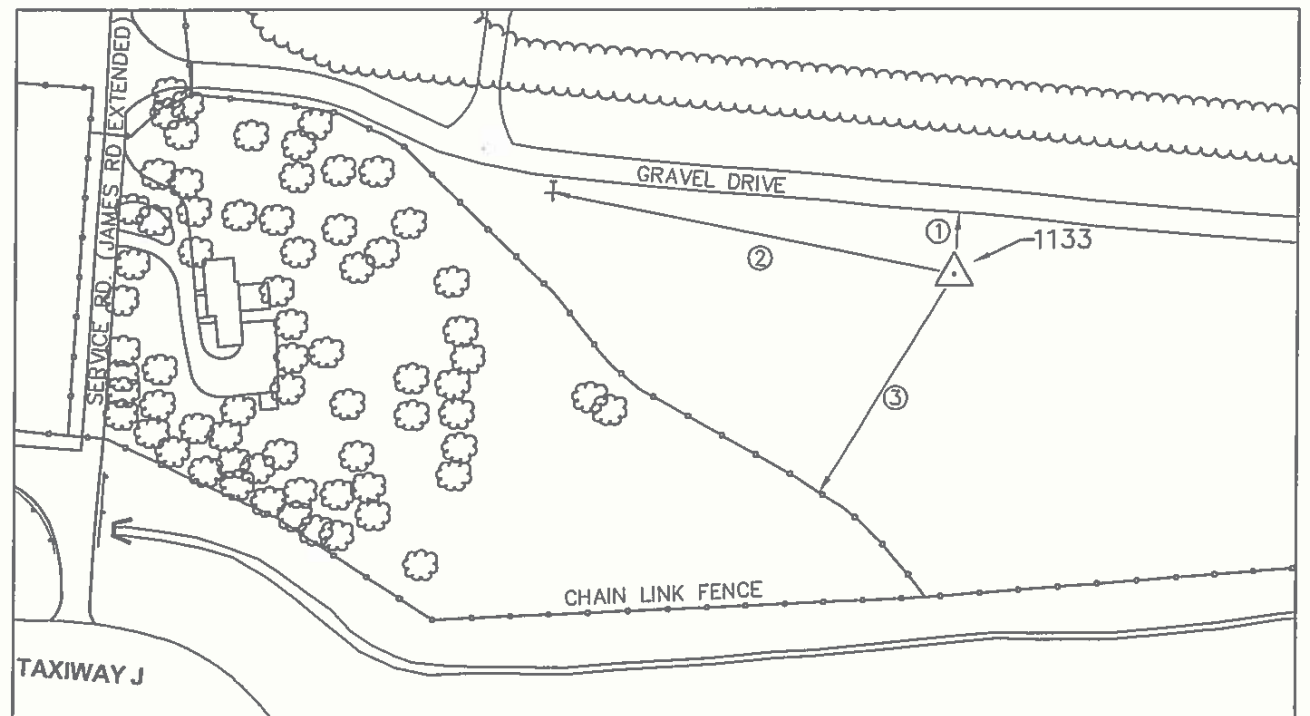
STAMPING ON MARK: TRAVERSE STATION	COUNTY: FRANKLIN	GRID ZONE: OHIO SOUTH
--	----------------------------	---------------------------------

HORIZONTAL DATUM: NAD83(2007)	LATITUDE: N40°00'14.01180"	LONGITUDE: W082°52'51.42658"	NORTHING: (U.S. FEET) 730,095.96	EASTING: (U.S. FEET) 1,861,778.37
---	--------------------------------------	--	---	--

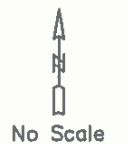
GEOID MODEL : GEOID 03	VERTICAL DATUM: NAVD 88	ELLIPSOIDAL HEIGHT: (METERS) 207.399	ELEVATION: (U.S. FEET) 792.11	SCALE FACTOR: 0.99996184
----------------------------------	-----------------------------------	---	--	------------------------------------


DETAILED STATION DESCRIPTION:

THE STATION IS LOCATED SOUTH OF BRIDGEWAY AVENUE AND EAST OF NORTH JAMES ROAD (EXTENDED). TO REACH FROM THE INTERSECTION, GO EAST ON BRIDGEWAY AVENUE FOR APPROXIMATELY 2000 FEET, THEN WEST ON A GRAVEL DRIVE APPROXIMATELY 1200 FEET TO THE STATION ON THE LEFT. THE STATION IS A 3/4" IRON PIPE WITH A RED PLASTIC PLUG WITH CENTER HOLE AND INSCRIBED "TRAVERSE STATION" FOUND 6" BELOW GRADE.



REF #	DISTANCE	AZIMUTH	DESCRIPTION
1	50.0'	S	EDGE OF GRAVEL DRIVE
2	349'	E	TELEPHONE LINE MARKER
3	225'	NE	CHAIN LINK FENCE





COLUMBUS REGIONAL AIRPORT AUTHORITY
PORT COLUMBUS • RICKENBACKER • BOLTON



CONTROL MONUMENT INFORMATION SHEET
COLUMBUS REGIONAL AIRPORT AUTHORITY - COLUMBUS, OHIO

AIRPORT: CMH	STATION ID: 1043	TYPE: CONCRETE MONUMENT	OBS. DATE: 4/08/2009
------------------------	----------------------------	-----------------------------------	--------------------------------

STAMPING ON MARK: NO STAMPING	COUNTY: FRANKLIN	GRID ZONE: OHIO SOUTH
---	----------------------------	---------------------------------

HORIZONTAL DATUM: NAD83(2007)	LATITUDE: N40°00'11.22434"	LONGITUDE: W082°52'29.12173"	NORTHING: (U.S. FEET) 729,806.63	EASTING: (U.S. FEET) 1,863,512.91
---	--------------------------------------	--	---	--

GEOID MODEL : GEOID 03	VERTICAL DATUM: NAVD 88	ELLIPSOIDAL HEIGHT: (METERS) 204.711	ELEVATION: (U.S. FEET) 783.31	SCALE FACTOR: 0.99996211
----------------------------------	-----------------------------------	---	--	------------------------------------

DETAILED STATION DESCRIPTION:

THE STATION IS LOCATED ON THE NORTHEAST SIDE OF BRIDGEWAY AVENUE, APPROXIMATELY 850 FEET NORTH OF SAWYER ROAD AND APPROXIMATELY 1650 FEET SOUTH OF THE WATER TANKS. THE STATION IS APPROXIMATELY 265 FEET NORTHEAST OF THE ROAD. THE STATION IS A 3 1/2" BRASS DISK WITH + MARK SET IN THE TOP OF A 12" CONCRETE POST FOUND FLUSH WITH THE GROUND.



No Scale

REF #	DISTANCE	AZIMUTH	DESCRIPTION
1	8.0'	W	TOP OF BANK
2	75.0'	N	TOP OF BANK



COLUMBUS REGIONAL AIRPORT AUTHORITY
PORT COLUMBUS • RICKENBACKER • BOLTON



CONTROL MONUMENT INFORMATION SHEET
COLUMBUS REGIONAL AIRPORT AUTHORITY - COLUMBUS, OHIO

AIRPORT: CMH	STATION ID: 1050	TYPE: CONCRETE MONUMENT	OBS. DATE: 4/10/2009
------------------------	----------------------------	-----------------------------------	--------------------------------

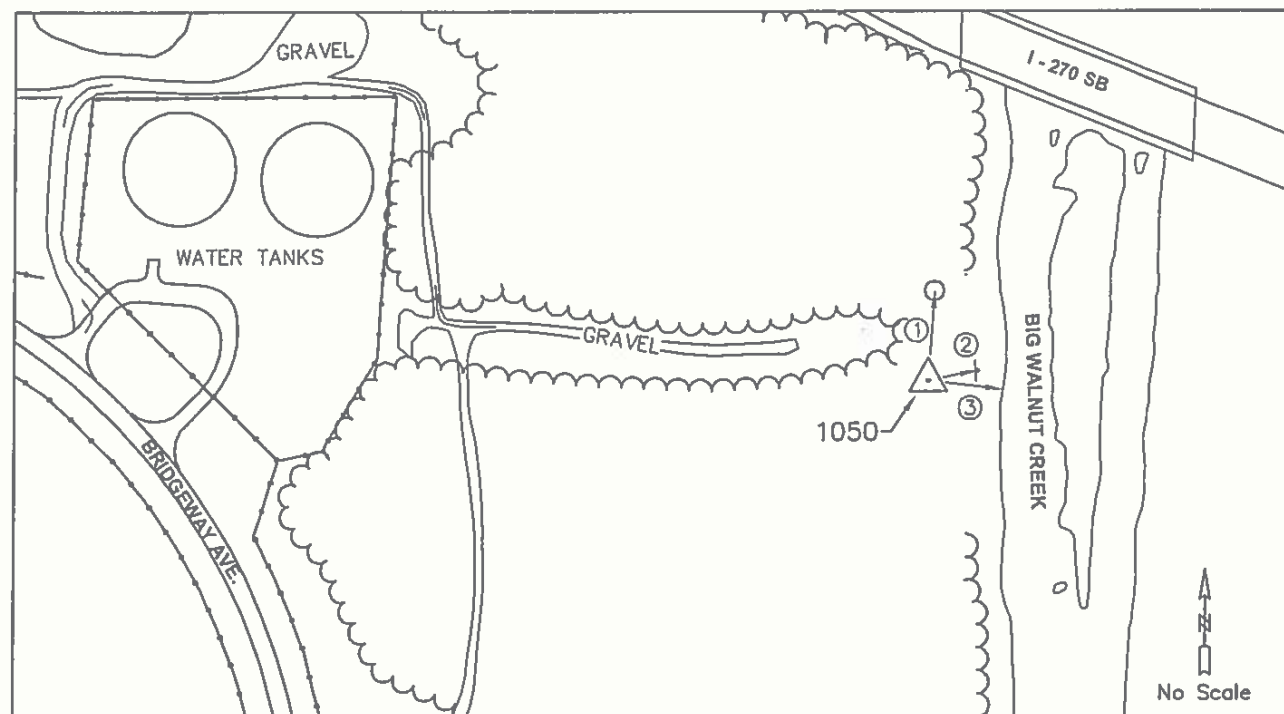
STAMPING ON MARK: NO STAMPING	COUNTY: FRANKLIN	GRID ZONE: OHIO SOUTH
---	----------------------------	---------------------------------

HORIZONTAL DATUM: NAD83(2007)	LATITUDE: N40°00'20.18705"	LONGITUDE: W082°52'30.19352"	NORTHING: (U.S. FEET) 730,713.91	EASTING: (U.S. FEET) 1,863,433.27
---	--------------------------------------	--	---	--

GEOID MODEL : GEOID 03	VERTICAL DATUM: NAVD 88	ELLIPSOIDAL HEIGHT: (METERS) 204.184	ELEVATION: (U.S. FEET) 781.57	SCALE FACTOR: 0.99996266
----------------------------------	-----------------------------------	---	--	------------------------------------

DETAILED STATION DESCRIPTION:

THE STATION IS LOCATED NEAR THE BIG WALNUT CREEK, EAST OF THE WATER TANKS ON BRIDGEWAY AVENUE. TO REACH FROM THE INTERSECTION OF BRIDGEWAY AVENUE AND SAWYER ROAD, GO NORTH ON BRIDGEWAY AVENUE APPROXIMATELY 0.5 MILES TO THE WATER TANKS, THEN FOLLOW THE GRAVEL DRIVE AROUND THE TANKS AND INTO THE WOODS. THE STATION IS A 3 1/2" BRASS DISK WITH + MARK SET IN THE TOP OF A 12" CONCRETE POST FOUND FLUSH WITH THE GROUND.



No Scale

REF #	DISTANCE	AZIMUTH	DESCRIPTION
1	37.0'	S	MANHOLE
2	0.90'	W	WITNESS POST
3	16.0'	W	TOP OF BANK



COLUMBUS REGIONAL AIRPORT AUTHORITY
PORT COLUMBUS • RICKENBACKER • BOLTON



CONTROL MONUMENT INFORMATION SHEET
COLUMBUS REGIONAL AIRPORT AUTHORITY - COLUMBUS, OHIO

AIRPORT: CMH	STATION ID: 1072	TYPE: CONCRETE MONUMENT	OBS. DATE: 4/07/2009
------------------------	----------------------------	-----------------------------------	--------------------------------

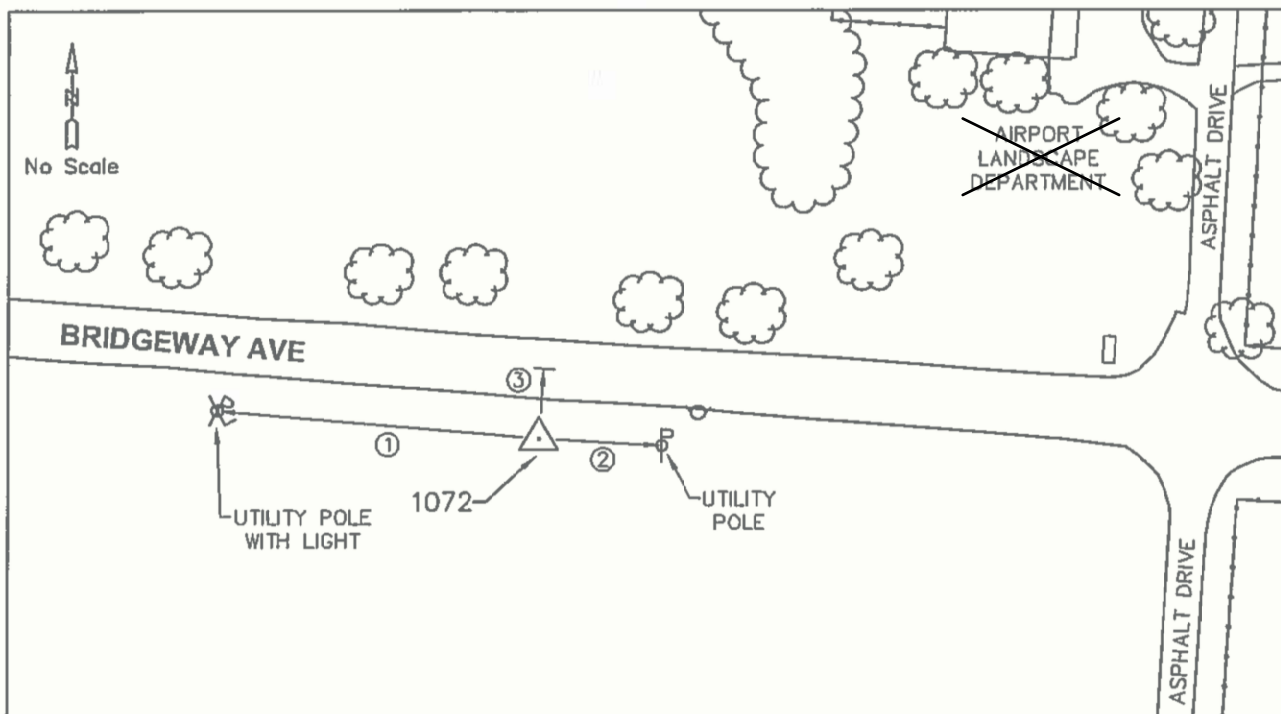
STAMPING ON MARK: NO STAMPING	COUNTY: FRANKLIN	GRID ZONE: OHIO SOUTH
---	----------------------------	---------------------------------

HORIZONTAL DATUM: NAD83(2007)	LATITUDE: N40°00'22.16450"	LONGITUDE: W082°53'05.11752"	NORTHING: (U.S. FEET) 730,925.44	EASTING: (U.S. FEET) 1,860,716.49
---	--------------------------------------	--	---	--

GEOID MODEL : GEOID 03	VERTICAL DATUM: NAVD 88	ELLIPSOIDAL HEIGHT: (METERS) 207.387	ELEVATION: (U.S. FEET) 792.07	SCALE FACTOR: 0.99996227
----------------------------------	-----------------------------------	---	--	------------------------------------

DETAILED STATION DESCRIPTION:

THE STATION IS LOCATED ON THE SOUTH SIDE OF BRIDGEWAY AVENUE, APPROXIMATELY 380 FEET WEST OF THE SERVICE DRIVE FOR THE AIRPORT LANDSCAPE DEPARTMENT. THE STATION IS A 3/4" REBAR SET IN A 12" CONCRETE POST FOUND 12" BELOW GRADE.



REF #	DISTANCE	AZIMUTH	DESCRIPTION
1	186.9'	E	UTILITY POLE WITH LIGHT
2	70.9'	W	UTILITY POLE
3	40.3'	S	CENTERLINE OF BRIDGEWAY AVENUE



COLUMBUS REGIONAL AIRPORT AUTHORITY
PORT COLUMBUS • RICKENBACKER • BOLTON



CONTROL MONUMENT INFORMATION SHEET
COLUMBUS REGIONAL AIRPORT AUTHORITY - COLUMBUS, OHIO

AIRPORT: CMH	STATION ID: 1073	TYPE: CONCRETE MONUMENT	OBS. DATE: 4/07/2009
------------------------	----------------------------	-----------------------------------	--------------------------------

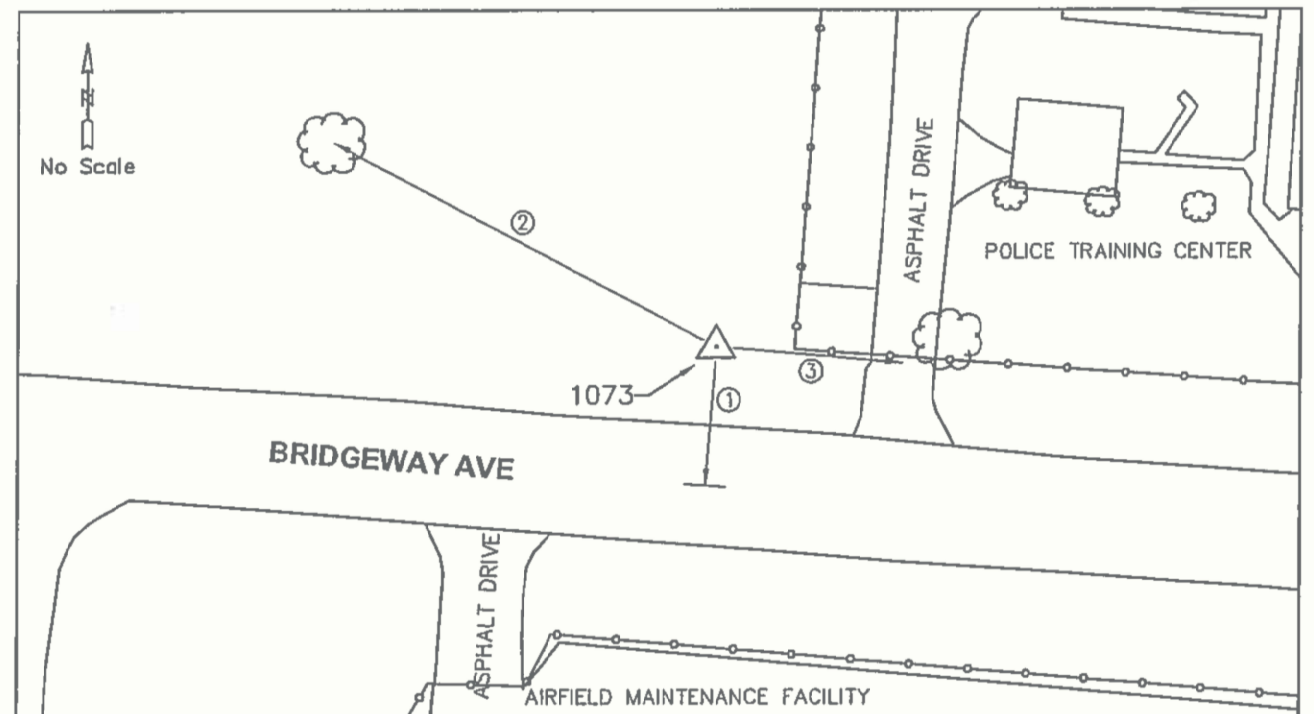
STAMPING ON MARK: NO STAMPING	COUNTY: FRANKLIN	GRID ZONE: OHIO SOUTH
---	----------------------------	---------------------------------

HORIZONTAL DATUM: NAD83(2007)	LATITUDE: N40°00'23.52284"	LONGITUDE: W082°53'15.29519"	NORTHING: (U.S. FEET) 731,066.274	EASTING: (U.S. FEET) 1,859,925.108
---	--------------------------------------	--	--	---

GEOID MODEL : GEOID 03	VERTICAL DATUM: NAVD 88	ELLIPSOIDAL HEIGHT: (METERS) 212.622	ELEVATION: (U.S. FEET) 809.234	SCALE FACTOR: 0.99996152
----------------------------------	-----------------------------------	---	---	------------------------------------

DETAILED STATION DESCRIPTION:

THE STATION IS LOCATED ON THE NORTH SIDE OF BRIDGEWAY AVENUE, BETWEEN THE POLICE TRAINING CENTER AND THE AIRFIELD MAINTENANCE FACILITY. THE STATION IS A 3/4" REBAR SET IN A 12" CONCRETE POST FOUND FLUSH WITH THE GROUND.



REF #	DISTANCE	AZIMUTH	DESCRIPTION
1	39.9'	N	CENTERLINE OF BRIDGEWAY AVENUE
2	101.2'	SE	18" TREE
3	55.8'	W	CENTERLINE OF DRIVEWAY



COLUMBUS REGIONAL AIRPORT AUTHORITY
PORT COLUMBUS • RICKENBACKER • BOLTON



CONTROL MONUMENT INFORMATION SHEET
COLUMBUS REGIONAL AIRPORT AUTHORITY - COLUMBUS, OHIO

AIRPORT: CMH	STATION ID: 1076	TYPE: 3/4" IRON PIPE	OBS. DATE: 4/13/2009
------------------------	----------------------------	--------------------------------	--------------------------------

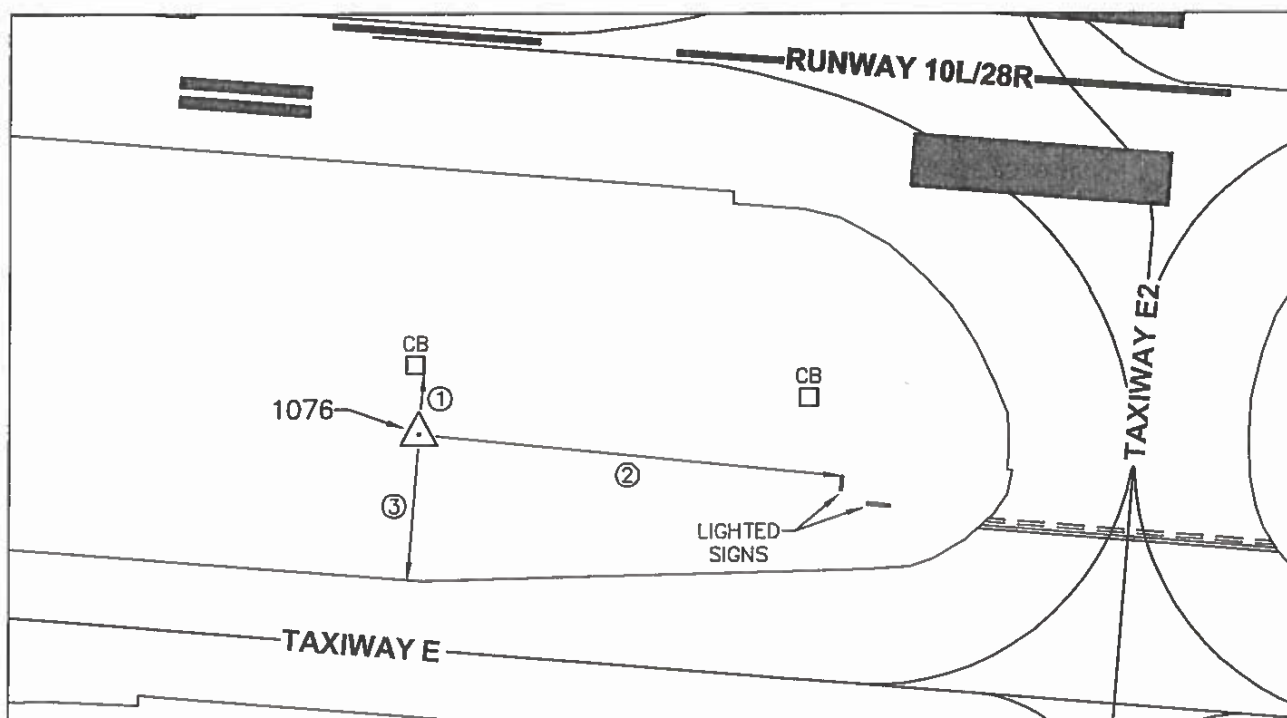
STAMPING ON MARK: CEC	COUNTY: FRANKLIN	GRID ZONE: OHIO SOUTH
---------------------------------	----------------------------	---------------------------------

HORIZONTAL DATUM: NAD83(2007)	LATITUDE: N40°00'04.81366"	LONGITUDE: W082°53'03.74266"	NORTHING: (U.S. FEET) 729,169.26	EASTING: (U.S. FEET) 1,860,816.00
---	--------------------------------------	--	---	--

GEOID MODEL : GEOID '03	VERTICAL DATUM: NAVD 88	ELLIPSOIDAL HEIGHT: (METERS) 211.901	ELEVATION: (U.S. FEET) 806.93	SCALE FACTOR: 0.99996065
-----------------------------------	-----------------------------------	---	--	------------------------------------

DETAILED STATION DESCRIPTION:

THIS MONUMENT IS WITHIN THE SECURED AREA OF THE AIRPORT. TO ACCESS CONTACT THE CRAA CAD/GIS DEPARTMENT AT 614-239-4000 OR AIRPORT OPERATIONS AT 614-239-4003 AT LEAST 48 HOURS IN ADVANCE TO MAKE ARRANGEMENTS. THE STATION IS LOCATED IN THE GRASS BETWEEN RUNWAY 10L/28R AND TAXIWAY E, WEST OF TAXIWAY E2. THE STATION IS A 3/4" IRON PIPE WITH A RED PLASTIC CAP WITH CENTER HOLE AND INSCRIBED "CEC" FOUND FLUSH WITH THE GROUND.



REF #	DISTANCE	AZIMUTH	DESCRIPTION
1	4.8'	S	SOUTHEAST CORNER OF CATCH BASIN
2	241'	W	LIGHTED TAXIWAY SIGN
3	111.3'	N	EDGE OF PAVEMENT



COLUMBUS REGIONAL AIRPORT AUTHORITY
PORT COLUMBUS • RICKENBACKER • BOLTON



CONTROL MONUMENT INFORMATION SHEET
COLUMBUS REGIONAL AIRPORT AUTHORITY - COLUMBUS, OHIO

AIRPORT: CMH	STATION ID: 1106	TYPE: CONCRETE MONUMENT	OBS. DATE: 4/08/2009
------------------------	----------------------------	-----------------------------------	--------------------------------

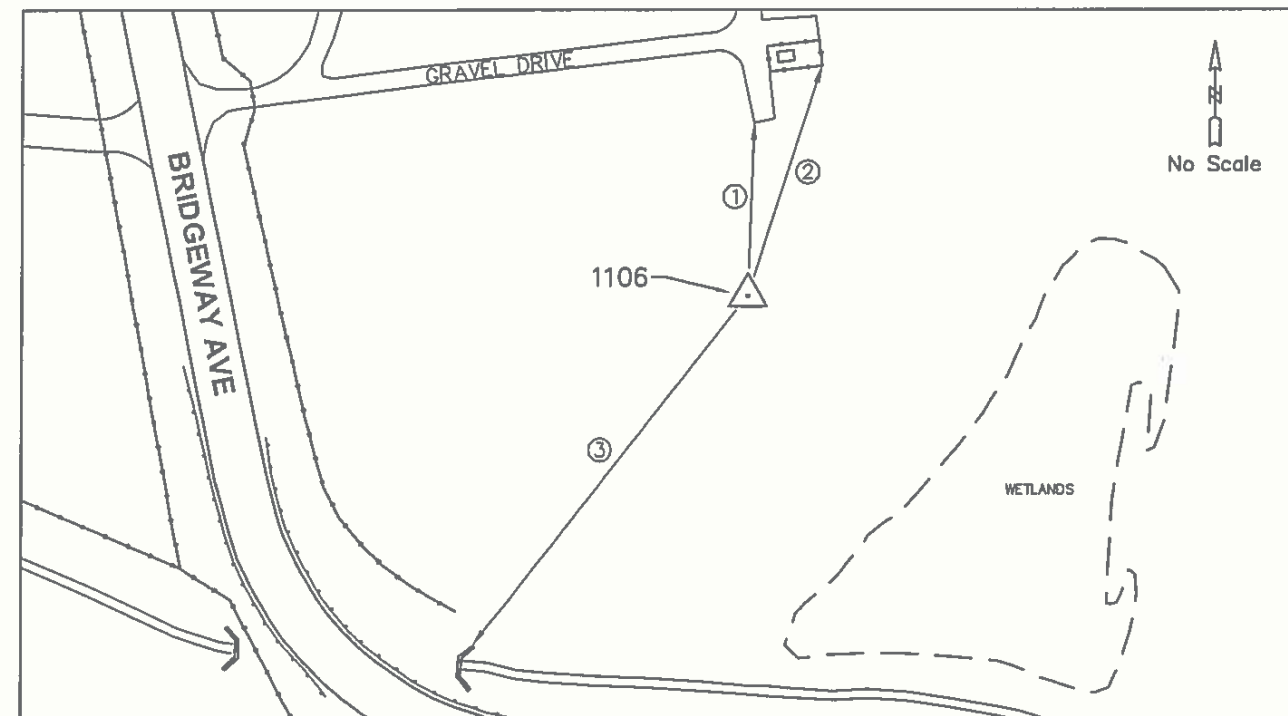
STAMPING ON MARK: CEC 27A	COUNTY: FRANKLIN	GRID ZONE: OHIO SOUTH
-------------------------------------	----------------------------	---------------------------------

HORIZONTAL DATUM: NAD83(2007)	LATITUDE: N40°00'12.88197"	LONGITUDE: W082°52'34.34075"	NORTHING: (U.S. FEET) 729,976.05	EASTING: (U.S. FEET) 1,863,107.47
---	--------------------------------------	--	---	--

GEOID MODEL : GEOID 03	VERTICAL DATUM: NAVD 88	ELLIPSOIDAL HEIGHT: (METERS) 211.050	ELEVATION: (U.S. FEET) 804.12	SCALE FACTOR: 0.99996121
----------------------------------	-----------------------------------	---	--	------------------------------------

DETAILED STATION DESCRIPTION:

THE STATION IS LOCATED EAST OF BRIDGEWAY AVENUE, APPROXIMATELY 1500 FEET NORTH OF SAWYER ROAD. THE STATION IS A STANDARD PCIA CONTROL STATION 3 1/2" BRASS DISK WITH PUNCH MARK STAMPED "CEC 27A" SET IN THE TOP OF A 12" CONCRETE POST FOUND FLUSH WITH THE GROUND.



REF #	DISTANCE	AZIMUTH	DESCRIPTION
1	130'	S	CORNER OF GRAVEL DRIVE
2	175'	SW	FENCE CORNER
3	306'	NE	CORNER OF HEADWALL





COLUMBUS REGIONAL AIRPORT AUTHORITY
PORT COLUMBUS • RICKENBACKER • BOLTON



CONTROL MONUMENT INFORMATION SHEET
COLUMBUS REGIONAL AIRPORT AUTHORITY - COLUMBUS, OHIO

AIRPORT: CMH	STATION ID: 1133	TYPE: CONCRETE MONUMENT	OBS. DATE: 4/08/2009
------------------------	----------------------------	-----------------------------------	--------------------------------

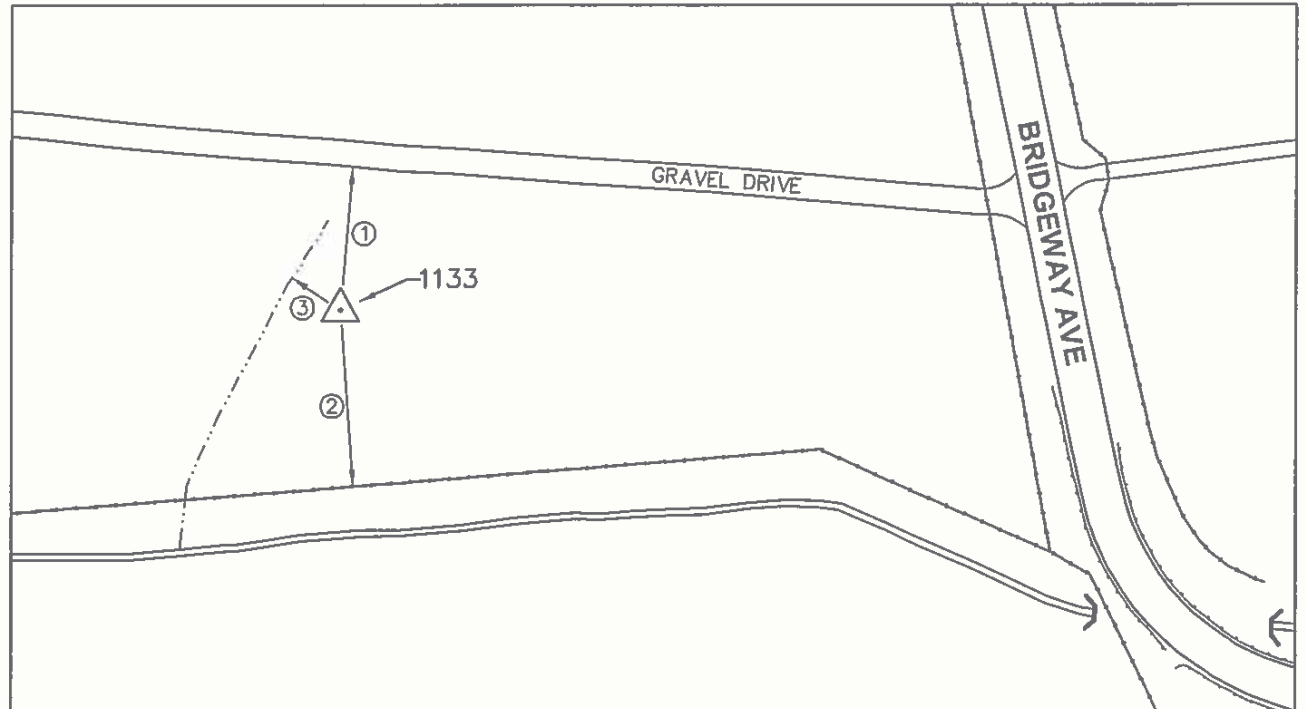
STAMPING ON MARK: CEC 22	COUNTY: FRANKLIN	GRID ZONE: OHIO SOUTH
------------------------------------	----------------------------	---------------------------------

HORIZONTAL DATUM: NAD83(2007)	LATITUDE: N40°00'13.02056"	LONGITUDE: W082°52'47.31404"	NORTHING: (U.S. FEET) 729,994.30	EASTING: (U.S. FEET) 1,862,097.98
---	--------------------------------------	--	---	--

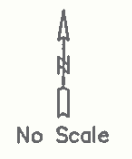
GEOID MODEL : GEOID 03	VERTICAL DATUM: NAVD 88	ELLIPSOIDAL HEIGHT: (METERS) 207.705	ELEVATION: (U.S. FEET) 793.12	SCALE FACTOR: 0.99996174
----------------------------------	-----------------------------------	---	--	------------------------------------

DETAILED STATION DESCRIPTION:

THE STATION IS LOCATED IN A GRASS FIELD APPROXIMATELY 600 FEET WEST OF BRIDGEWAY AVENUE, AND APPROXIMATELY 1500 FEET NORTH OF SAWYER ROAD. THE STATION IS A STANDARD PCIA CONTROL STATION 3 1/2" BRASS DISK WITH PUNCH MARK STAMPED "CEC 22" SET IN THE TOP OF A 12" CONCRETE POST FOUND FLUSH WITH THE GROUND.



REF #	DISTANCE	AZIMUTH	DESCRIPTION
1	121.0'	S	EDGE OF GRAVEL DRIVE
2	150.0'	N	CHAIN LINK FENCE
3	50'	E	SWALE



COLUMBUS REGIONAL AIRPORT AUTHORITY
PORT COLUMBUS • RICKENBACKER • BOLTON



CONTROL MONUMENT INFORMATION SHEET
COLUMBUS REGIONAL AIRPORT AUTHORITY - COLUMBUS, OHIO

AIRPORT: CMH	STATION ID: 1134	TYPE: CONCRETE MONUMENT	OBS. DATE: 4/10/2009
------------------------	----------------------------	-----------------------------------	--------------------------------

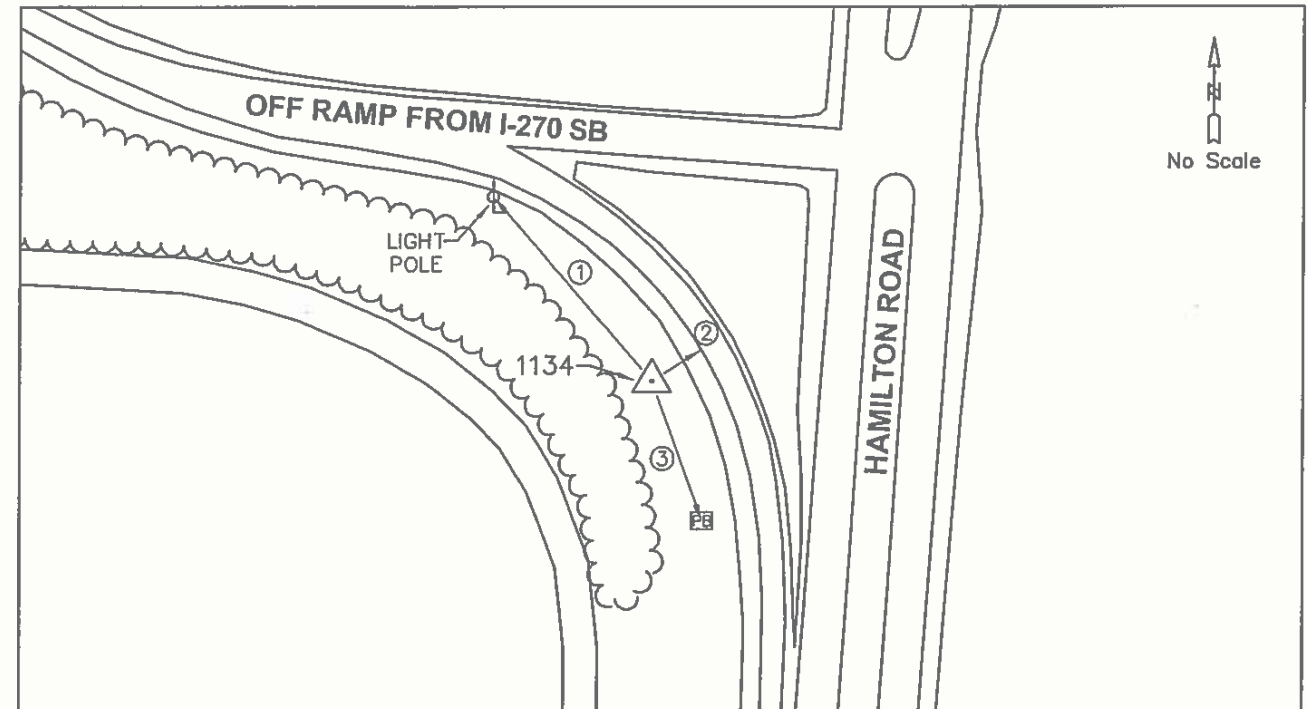
STAMPING ON MARK: CEC 28	COUNTY: FRANKLIN	GRID ZONE: OHIO SOUTH
------------------------------------	----------------------------	---------------------------------

HORIZONTAL DATUM: NAD83(2007)	LATITUDE: N40°00'09.68885"	LONGITUDE: W082°52'06.10590"	NORTHING: (U.S. FEET) 729,643.89	EASTING: (U.S. FEET) 1,865,303.33
---	--------------------------------------	--	---	--


GEOID MODEL : GEOID 03	VERTICAL DATUM: NAVD 88	ELLIPSOIDAL HEIGHT: (METERS) 209.451	ELEVATION: (U.S. FEET) 798.89	SCALE FACTOR: 0.99996129
----------------------------------	-----------------------------------	---	--	------------------------------------

DETAILED STATION DESCRIPTION:

THE STATION IS LOCATED ON THE SOUTHWEST SIDE OF THE OFF-RAMP FROM I-270 SOUTHBOUND TO HAMILTON ROAD SOUTHBOUND. THE STATION IS A STANDARD PCIA CONTROL STATION 3 1/2" BRASS DISK WITH PUNCH MARK STAMPED "CEC 28" SET IN THE TOP OF A 12" CONCRETE POST FOUND FLUSH WITH THE GROUND.



REF #	DISTANCE	AZIMUTH	DESCRIPTION
1	139.0'	SE	LIGHT POLE
2	33.8'	SW	NEAR WHITE STRIPE ON RAMP
3	84.8'	NW	ELECTRIC PULL BOX





COLUMBUS REGIONAL AIRPORT AUTHORITY
PORT COLUMBUS • RICKENBACKER • BOLTON



CONTROL MONUMENT INFORMATION SHEET
COLUMBUS REGIONAL AIRPORT AUTHORITY - COLUMBUS, OHIO

AIRPORT: CMH	STATION ID: 1135	TYPE: CONCRETE MONUMENT	OBS. DATE: 4/10/2009
-----------------	---------------------	----------------------------	-------------------------

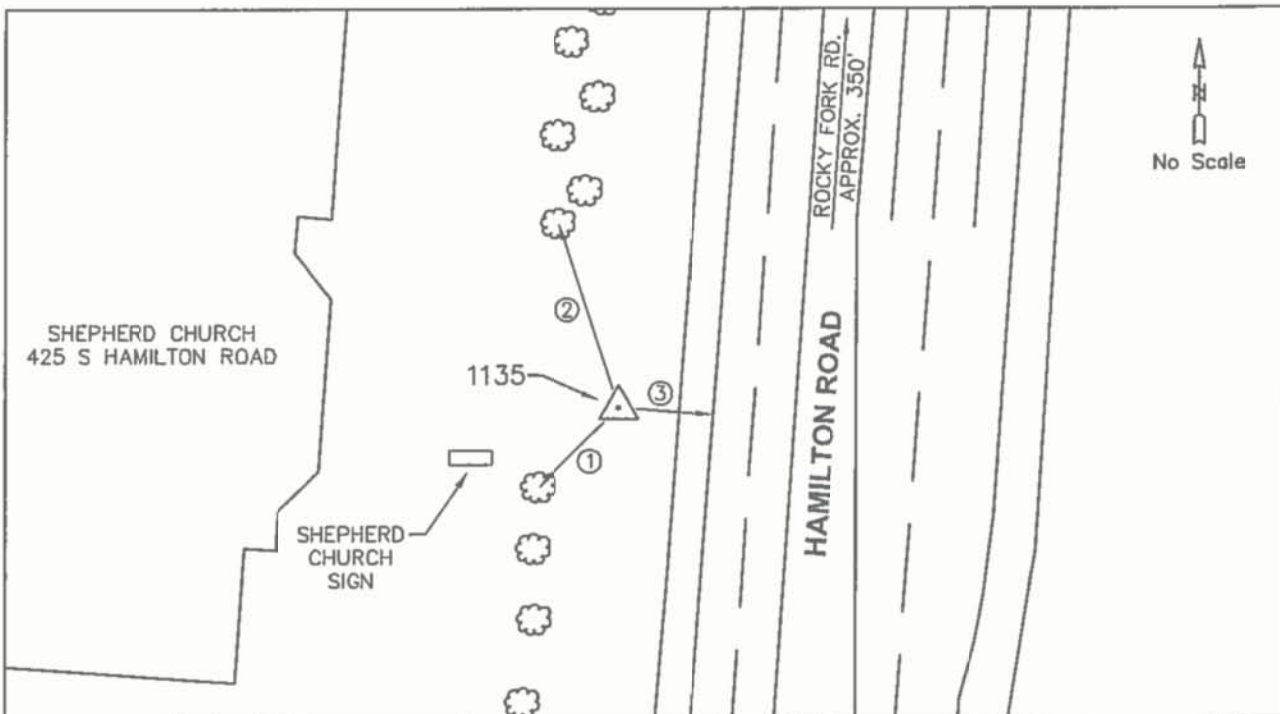
STAMPING ON MARK: CEC 29	COUNTY: FRANKLIN	GRID ZONE: OHIO SOUTH
-----------------------------	---------------------	--------------------------

HORIZONTAL DATUM: NAD83(2007)	LATITUDE: N40°00'31.05060"	LONGITUDE: W082°52'03.30333"	NORTHING: (U.S. FEET) 731,804.58	EASTING: (U.S. FEET) 1,855,530.22
----------------------------------	-------------------------------	---------------------------------	--	---

GEOID MODEL : GEOID 03	VERTICAL DATUM: NAVD 88	ELLIPSOIDAL HEIGHT: (METERS) 212.382	ELEVATION: (U.S. FEET) 808.52	SCALE FACTOR: 0.99996195
---------------------------	----------------------------	--	-------------------------------------	-----------------------------

DETAILED STATION DESCRIPTION:

THE STATION IS LOCATED ON THE WEST SIDE OF HAMILTON ROAD, APPROXIMATELY 350 FEET SOUTH OF ROCKY FORK DRIVE SOUTH. THE STATION IS A STANDARD PCIA CONTROL STATION 3 1/2" BRASS DISK WITH PUNCH MARK STAMPED "CEC 29" SET IN THE TOP OF A 12" CONCRETE POST FOUND FLUSH WITH THE GROUND.



REF #	DISTANCE	AZIMUTH	DESCRIPTION
1	35.2'	NE	9" CRABAPPLE WITH MAG NAIL IN NORTH SIDE
2	57.2'	SE	8" CRABAPPLE WITH MAG NAIL IN SOUTH SIDE
3	27.4'	W	NEAREST WHITE STRIPE ON HAMILTON ROAD



COLUMBUS REGIONAL AIRPORT AUTHORITY
PORT COLUMBUS • RICKENBACKER • BOLTON



CONTROL MONUMENT INFORMATION SHEET
COLUMBUS REGIONAL AIRPORT AUTHORITY - COLUMBUS, OHIO

AIRPORT: CMH	STATION ID: 1136	TYPE: CONCRETE MONUMENT	OBS. DATE: 4/08/2009
-----------------	---------------------	----------------------------	-------------------------

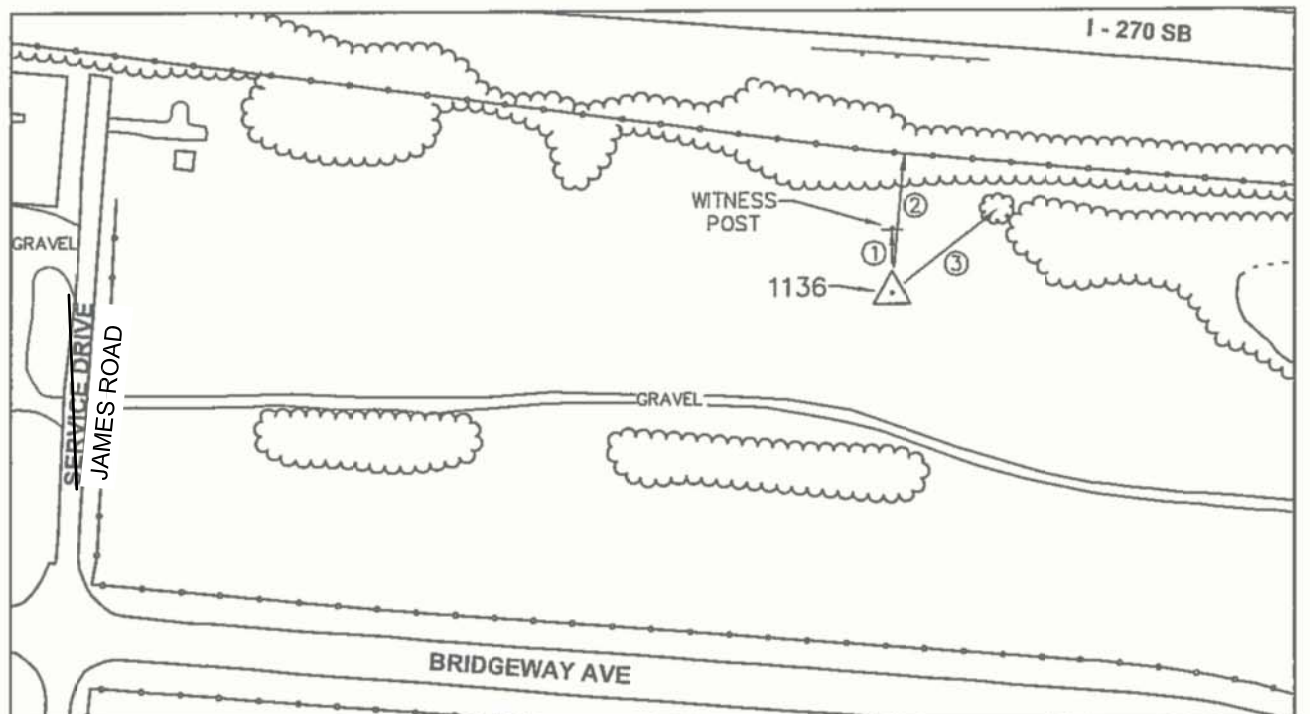
STAMPING ON MARK: CEC 30	COUNTY: FRANKLIN	GRID ZONE: OHIO SOUTH
-----------------------------	---------------------	--------------------------

HORIZONTAL DATUM: NAD83(2007)	LATITUDE: N40°00'25.17361"	LONGITUDE: W082°52'51.03371"	NORTHING: (U.S. FEET) 731,225.28	EASTING: (U.S. FEET) 1,861,813.71
----------------------------------	-------------------------------	---------------------------------	--	---

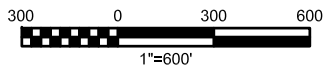
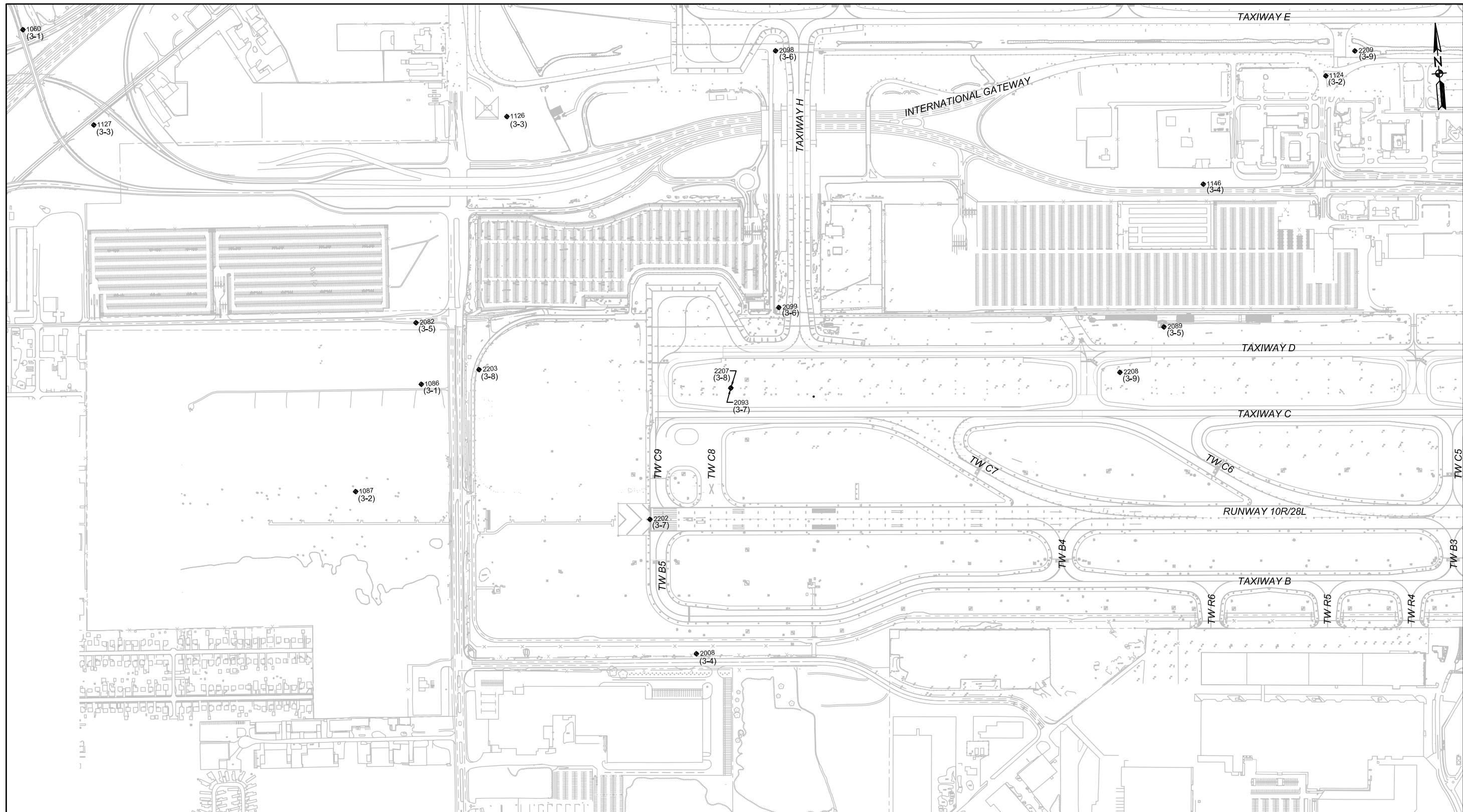
GEOID MODEL : GEOID 03	VERTICAL DATUM: NAVD 88	ELLIPSOIDAL HEIGHT: (METERS) 207.948	ELEVATION: (U.S. FEET) 793.92	SCALE FACTOR: 0.99996234
---------------------------	----------------------------	--	-------------------------------------	-----------------------------

DETAILED STATION DESCRIPTION:

THE STATION IS LOCATED APPROXIMATELY 325 FEET NORTH OF BRIDGEWAY AVENUE AND 650 FEET EAST OF THE SERVICE DRIVE TO THE AIRPORT LANDSCAPING DEPARTMENT. THE STATION IS A STANDARD PCIA CONTROL STATION 3 1/2" BRASS DISK WITH PUNCH MARK STAMPED "CEC 30" SET IN THE TOP OF A 12" CONCRETE POST FOUND FLUSH WITH THE GROUND.



REF #	DISTANCE	AZIMUTH	DESCRIPTION
1	3.7'	S	WITNESS POST
2	115'	S	FENCE
3	115'	SW	TREE



9/4/15



PORT COLUMBUS INTERNATIONAL AIRPORT

SURVEY MONUMENTS GRID PLAN - 3



1103 SCHROCK ROAD
SUITE 400
COLUMBUS, OH 43229



COLUMBUS REGIONAL AIRPORT AUTHORITY
PORT COLUMBUS • RICKENBACKER • BOLTON



CONTROL MONUMENT INFORMATION SHEET
COLUMBUS REGIONAL AIRPORT AUTHORITY - COLUMBUS, OHIO

AIRPORT: CMH	STATION ID: 1060	TYPE: BRASS DISK	OBS. DATE: 04/10/2009
------------------------	----------------------------	----------------------------	---------------------------------

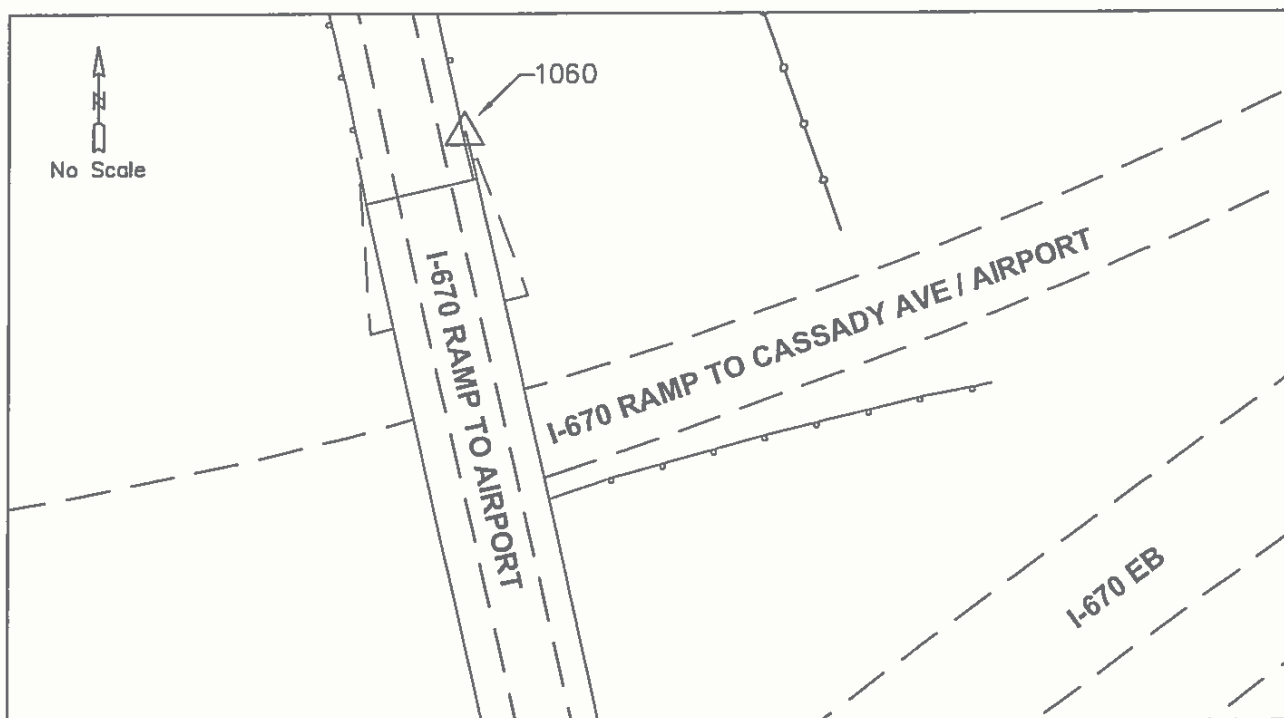
STAMPING ON MARK: 93	COUNTY: FRANKLIN	GRID ZONE: OHIO SOUTH
--------------------------------	----------------------------	---------------------------------

HORIZONTAL DATUM: NAD83(2007)	LATITUDE: N40°00'10.51704"	LONGITUDE: W082°55'20.61566"	NORTHING: (U.S. FEET) 729,793.97	EASTING: (U.S. FEET) 1,850,167.21
---	--------------------------------------	--	---	--

GEOID MODEL : GEOID 03	VERTICAL DATUM: NAVD 88	ELLIPSOIDAL HEIGHT: (METERS) 221.909	ELEVATION: (U.S. FEET) 839.55	SCALE FACTOR: 0.99995938
----------------------------------	-----------------------------------	---	--	------------------------------------

DETAILED STATION DESCRIPTION:

FROM I-270 GO EAST ON I-670 APPROXIMATELY 1.3 MILES TO EXIT 9 (AIRPORT / CASSADY AVE); KEEP RIGHT TO AIRPORT. STATION IS LOCATED IN THE TOP OF THE BRIDGE ABUTMENT AT THE NORTHWEST CORNER OF THE AIRPORT RAMP BRIDGE OVER I-670. STATION IS A 2" BRASS DISK WITH PUNCH MARK AND STAMPED "93".



REF #	DISTANCE	AZIMUTH	DESCRIPTION
NA	NA	NA	NA



COLUMBUS REGIONAL AIRPORT AUTHORITY
PORT COLUMBUS • RICKENBACKER • BOLTON



CONTROL MONUMENT INFORMATION SHEET
COLUMBUS REGIONAL AIRPORT AUTHORITY - COLUMBUS, OHIO

AIRPORT: CMH	STATION ID: 1086	TYPE: CONCRETE MONUMENT	OBS. DATE: 4/09/2009
------------------------	----------------------------	-----------------------------------	--------------------------------

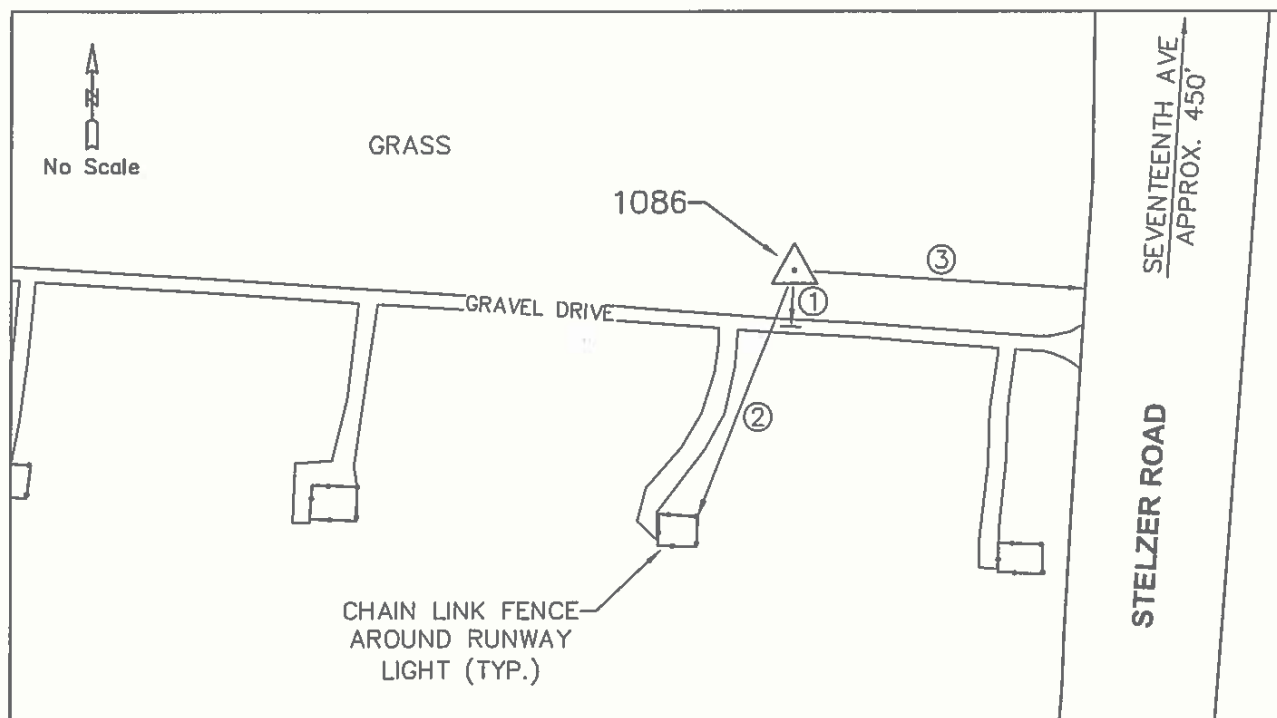
STAMPING ON MARK: NO STAMPING	COUNTY: FRANKLIN	GRID ZONE: OHIO SOUTH
---	----------------------------	---------------------------------

HORIZONTAL DATUM: NAD83(2007)	LATITUDE: N39°59'46.61722"	LONGITUDE: W082°54'50.65878"	NORTHING: (U.S. FEET) 727,364.77	EASTING: (U.S. FEET) 1,852,487.32
---	--------------------------------------	--	---	--

GEOID MODEL : GEOID 03	VERTICAL DATUM: NAVD 88	ELLIPSOIDAL HEIGHT: (METERS) 212.215	ELEVATION: (U.S. FEET) 807.78	SCALE FACTOR: 0.99995966
----------------------------------	-----------------------------------	---	--	------------------------------------

DETAILED STATION DESCRIPTION:

THE STATION IS LOCATED ON THE NORTH SIDE OF A GRAVEL ACCESS DRIVE OFF OF THE WEST SIDE OF STELZER ROAD, APPROXIMATELY 450 FEET SOUTH OF SEVENTEENTH AVENUE. THE STATION IS A 3 1/2" BRASS DISK WITH + MARK SET IN THE TOP OF A 12" CONCRETE POST FOUND FLUSH WITH THE GROUND.



REF #	DISTANCE	AZIMUTH	DESCRIPTION
1	33.0'	N	CENTERLINE OF GRAVEL DRIVE
2	153.5'	NE	NORTHEAST FENCE CORNER OF SECOND LIGHT
3	176.8'	W	EDGE OF PAVEMENT OF STELZER ROAD



COLUMBUS REGIONAL AIRPORT AUTHORITY
PORT COLUMBUS • RICKENBACKER • BOLTON



CONTROL MONUMENT INFORMATION SHEET
COLUMBUS REGIONAL AIRPORT AUTHORITY - COLUMBUS, OHIO

AIRPORT: CMH	STATION ID: 1087	TYPE: CONCRETE MONUMENT	OBS. DATE: 4/09/2009
------------------------	----------------------------	-----------------------------------	--------------------------------

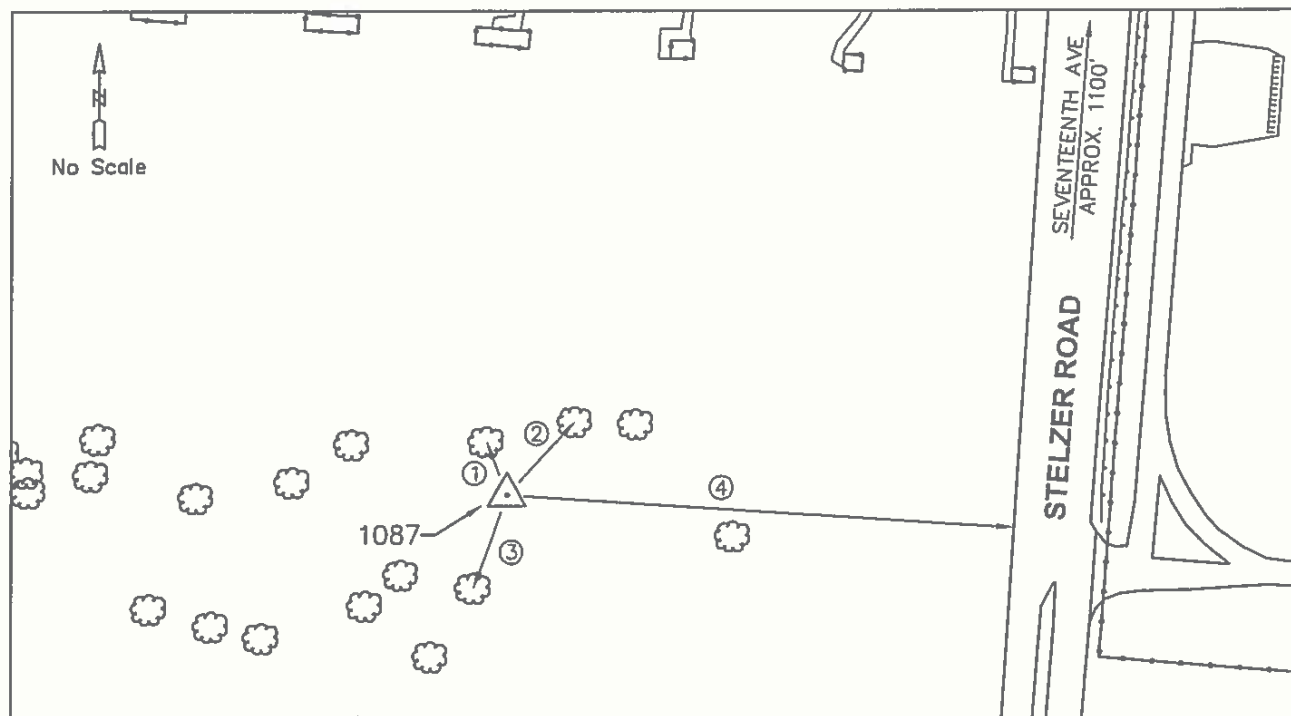
STAMPING ON MARK: NO STAMPING	COUNTY: FRANKLIN	GRID ZONE: OHIO SOUTH
---	----------------------------	---------------------------------

HORIZONTAL DATUM: NAD83(2007)	LATITUDE: N39°59'40.26539"	LONGITUDE: W082°54'56.61488"	NORTHING: (U.S. FEET) 726,724.17	EASTING: (U.S. FEET) 1,852,020.82
---	--------------------------------------	--	---	--

GEOID MODEL : GEOID 03	VERTICAL DATUM: NAVD 88	ELLIPSOIDAL HEIGHT: (METERS) 213.756	ELEVATION: (U.S. FEET) 812.89	SCALE FACTOR: 0.99995909
----------------------------------	-----------------------------------	---	--	------------------------------------

DETAILED STATION DESCRIPTION:

THE STATION IS LOCATED IN A GRASS FIELD WEST OF STELZER ROAD APPROXIMATELY 1100 FEET NORTH OF AIRCENTER DRIVE AND 1100 FEET SOUTH OF SEVENTEENTH AVENUE. THE STATION IS A 3 1/2" BRASS DISK WITH + MARK SET IN THE TOP OF A 12" CONCRETE POST FOUND FLUSH WITH THE GROUND.



REF #	DISTANCE	AZIMUTH	DESCRIPTION
1	37.5'	SE	12" BUSH WITH MAG NAIL IN SOUTH SIDE
2	111.5'	NE	BUSH
3	119.5'	SW	12" DOUBLE TREE WITH MAG NAIL IN NORTH SIDE
4	590'	W	EDGE OF PAVEMENT STELZER ROAD



COLUMBUS REGIONAL AIRPORT AUTHORITY
PORT COLUMBUS • RICKENBACKER • BOLTON



CONTROL MONUMENT INFORMATION SHEET
COLUMBUS REGIONAL AIRPORT AUTHORITY - COLUMBUS, OHIO

AIRPORT: CMH	STATION ID: 1124	TYPE: CONCRETE MONUMENT	OBS. DATE: 04/10/2009
------------------------	----------------------------	-----------------------------------	---------------------------------

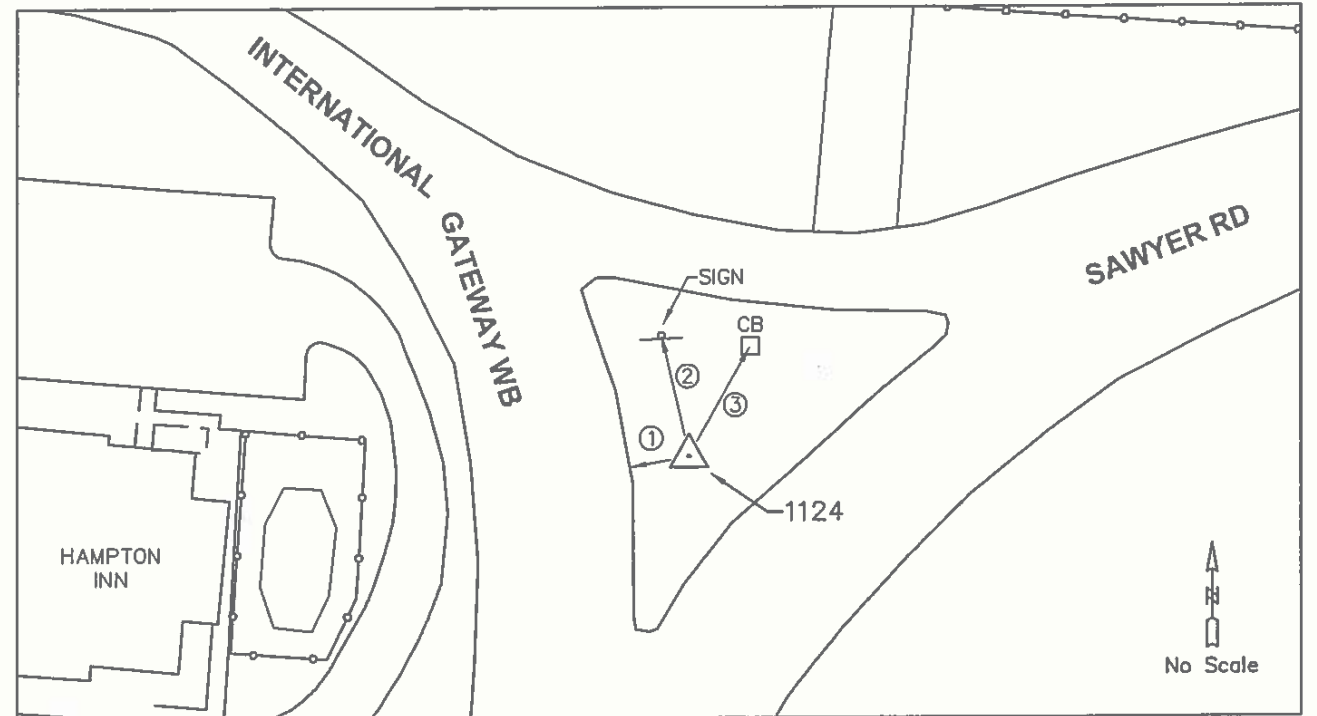
STAMPING ON MARK: CEC 18 RESET	COUNTY: FRANKLIN	GRID ZONE: OHIO SOUTH
--	----------------------------	---------------------------------

HORIZONTAL DATUM: NAD83(2007)	LATITUDE: N40°00'01.47131"	LONGITUDE: W082°53'35.77199"	NORTHING: (U.S. FEET) 728,841.79	EASTING: (U.S. FEET) 1,858,322.00
---	--------------------------------------	--	---	--

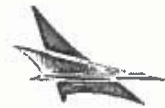
GEOID MODEL : GEOID 03	VERTICAL DATUM: NAVD 88	ELLIPSOIDAL HEIGHT: (METERS) 212.745	ELEVATION: (U.S. FEET) 809.62	SCALE FACTOR: 0.99996034
----------------------------------	-----------------------------------	---	--	------------------------------------

DETAILED STATION DESCRIPTION:

THE STATION IS LOCATED IN THE GRASS ISLAND AT THE INTERSECTION OF INTERNATIONAL GATEWAY WESTBOUND WITH SAWYER ROAD. THE STATION IS A STANDARD PCIA CONTROL STATION 3 1/2" BRASS DISK WITH PUNCH MARK STAMPED "CEC 18 RESET" SET IN THE TOP OF A 12" CONCRETE POST FOUND FLUSH WITH THE GROUND.



REF #	DISTANCE	AZIMUTH	DESCRIPTION
1	3.55'	E	EDGE OF PAVEMENT
2	14.1'	S	ARROW SIGN
3	14.4'	SW	CATCH BASIN



COLUMBUS REGIONAL AIRPORT AUTHORITY
PORT COLUMBUS • RICKENBACKER • BOLTON



CONTROL MONUMENT INFORMATION SHEET
COLUMBUS REGIONAL AIRPORT AUTHORITY - COLUMBUS, OHIO

AIRPORT: CMH	STATION ID: 1126	TYPE: CONCRETE MONUMENT	OBS. DATE: 4/09/2009
------------------------	----------------------------	-----------------------------------	--------------------------------

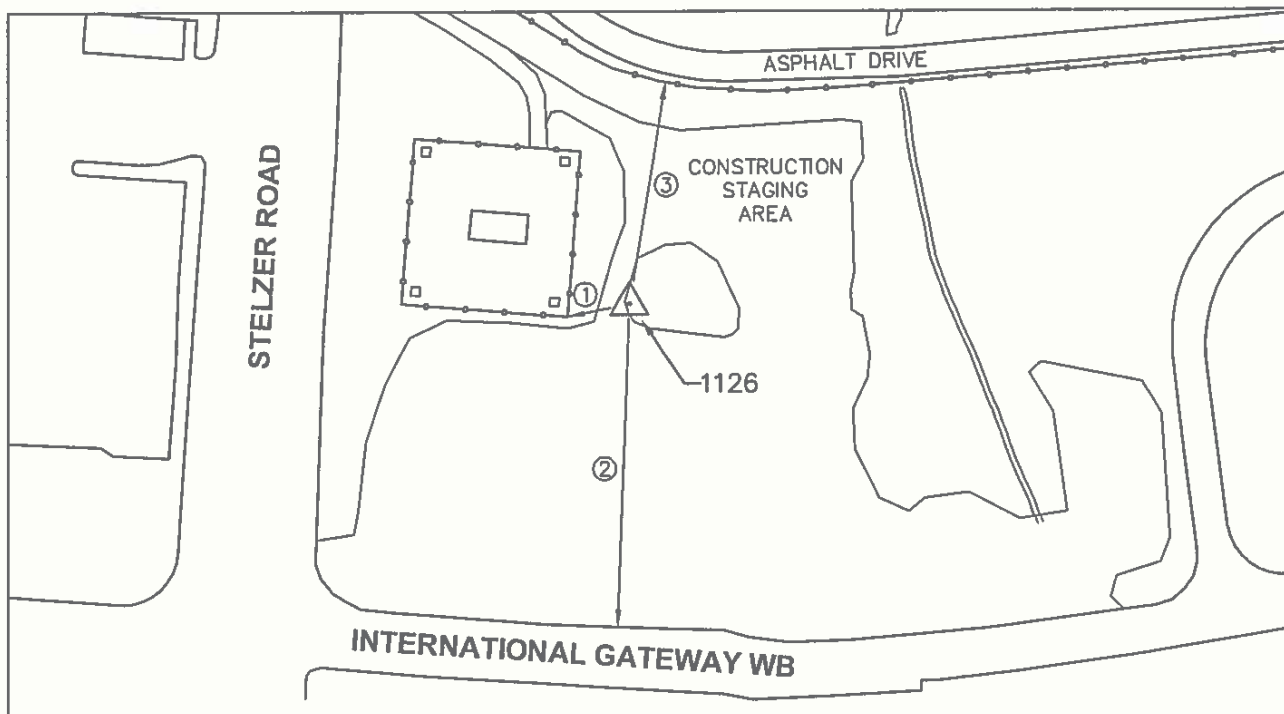
STAMPING ON MARK: 20 RESET	COUNTY: FRANKLIN	GRID ZONE: OHIO SOUTH
--------------------------------------	----------------------------	---------------------------------

HORIZONTAL DATUM: NAD83(2007)	LATITUDE: N40°00'02.83074"	LONGITUDE: W082°54'42.10498"	NORTHING: (U.S. FEET) 729,002.36	EASTING: (U.S. FEET) 1,853,160.50
---	--------------------------------------	--	---	--

GEOID MODEL : GEOID 03	VERTICAL DATUM: NAVD 88	ELLIPSOIDAL HEIGHT: (METERS) 211.904	ELEVATION: (U.S. FEET) 806.80	SCALE FACTOR: 0.99996055
----------------------------------	-----------------------------------	---	--	------------------------------------

DETAILED STATION DESCRIPTION:

THE STATION IS LOCATED NORTHEAST OF THE INTERSECTION OF STELZER ROAD AND INTERNATIONAL GATEWAY, NEAR A FENCED ANTENNA ARRAY. THE STATION IS A 2 1/2" BRASS DISK WITH PUNCH MARK AND STAMPED "20 RESET" SET IN THE TOP OF A 12" CONCRETE POST FOUND FLUSH WITH THE GROUND.



REF #	DISTANCE	AZIMUTH	DESCRIPTION
1	57.9'	E	SOUTHEAST CORNER OF FENCE
2	275'	N	EDGE OF PAVEMENT AT INTERNATIONAL GATEWAY
3	190'	S	PERIMETER FENCE



COLUMBUS REGIONAL AIRPORT AUTHORITY
PORT COLUMBUS • RICKENBACKER • BOLTON



CONTROL MONUMENT INFORMATION SHEET
COLUMBUS REGIONAL AIRPORT AUTHORITY - COLUMBUS, OHIO

AIRPORT: CMH	STATION ID: 1127	TYPE: CONCRETE MONUMENT	OBS. DATE: 4/09/2009
------------------------	----------------------------	-----------------------------------	--------------------------------

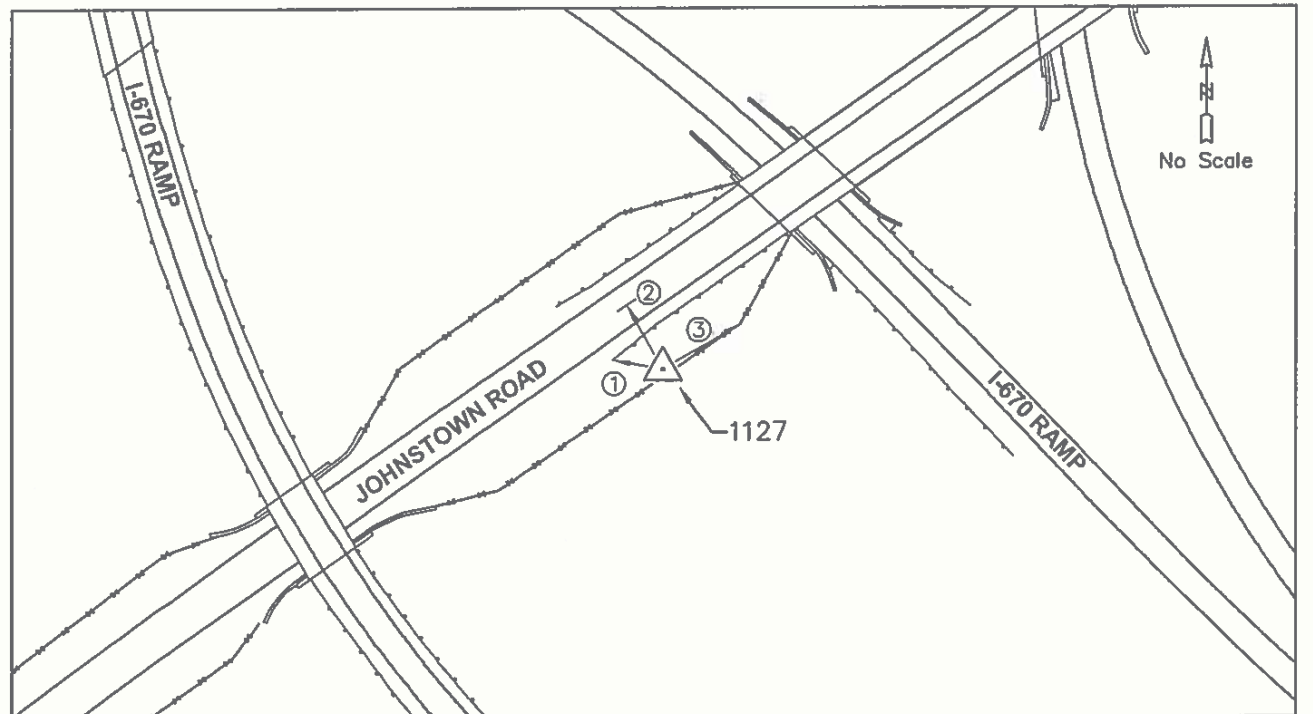
STAMPING ON MARK: CEC 21	COUNTY: FRANKLIN	GRID ZONE: OHIO SOUTH
------------------------------------	----------------------------	---------------------------------

HORIZONTAL DATUM: NAD83(2007)	LATITUDE: N40°00'04.26710"	LONGITUDE: W082°55'15.48643"	NORTHING: (U.S. FEET) 729,159.68	EASTING: (U.S. FEET) 1,850,563.41
---	--------------------------------------	--	---	--

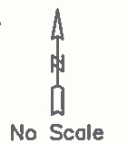
GEOID MODEL : GEOID 03	VERTICAL DATUM: NAVD 88	ELLIPSOIDAL HEIGHT: (METERS) 214.302	ELEVATION: (U.S. FEET) 814.67	SCALE FACTOR: 0.99996025
----------------------------------	-----------------------------------	---	--	------------------------------------

DETAILED STATION DESCRIPTION:

THE STATION IS LOCATED ON THE SOUTH SIDE OF JOHNSTOWN ROAD, APPROXIMATELY 2000 FEET NORTHEAST OF SEVENTEENTH AVENUE. THE STATION IS A STANDARD PCIA CONTROL STATION 3 1/2" BRASS DISK WITH PUNCH MARK STAMPED "CEC 21" SET IN THE TOP OF A 12" CONCRETE POST FOUND FLUSH WITH THE GROUND.



REF #	DISTANCE	AZIMUTH	DESCRIPTION
1	29.4'	SE	END OF GUARDRAIL
2	40.6'	SE	CENTERLINE OF JOHNSTOWN ROAD
3	51.4'	SW	ANGLE POINT IN FENCE





COLUMBUS REGIONAL AIRPORT AUTHORITY
PORT COLUMBUS • RICKENBACKER • BOLTON



CONTROL MONUMENT INFORMATION SHEET
COLUMBUS REGIONAL AIRPORT AUTHORITY - COLUMBUS, OHIO

AIRPORT: CMH	STATION ID: 1146	TYPE: CONCRETE POLE BASE	OBS. DATE: 5/06/2009
------------------------	----------------------------	------------------------------------	--------------------------------

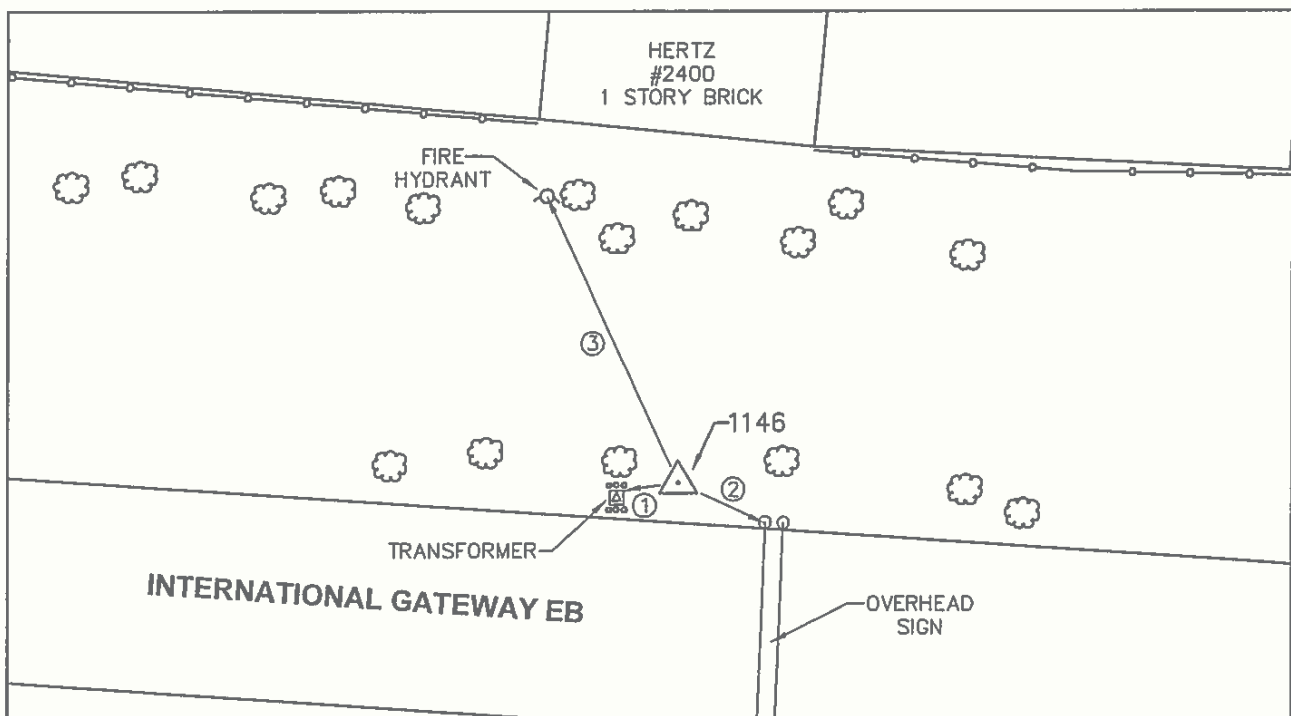
STAMPING ON MARK: U 189 RESET	COUNTY: FRANKLIN	GRID ZONE: OHIO SOUTH
---	----------------------------	---------------------------------

HORIZONTAL DATUM: NAD83(2007)	LATITUDE: N39°59'55.32910"	LONGITUDE: W082°53'46.32664"	NORTHING: (U.S. FEET) 728,223.86	EASTING: (U.S. FEET) 1,857,497.89
---	--------------------------------------	--	---	--

GEOID MODEL : GEOID 03	VERTICAL DATUM: NAVD 88	ELLIPSOIDAL HEIGHT: (METERS) 213.159	ELEVATION: (U.S. FEET) 810.97	SCALE FACTOR: 0.99995996
----------------------------------	-----------------------------------	---	--	------------------------------------

DETAILED STATION DESCRIPTION:

THE STATION IS LOCATED ON THE NORTH SIDE OF EASTBOUND INTERNATIONAL GATEWAY, APPROXIMATELY 750 FEET WEST OF SAWYER ROAD. THE STATION IS A 3 1/2" BRASS DISK WITH + MARK STAMPED "NATIONAL GEODETIC SURVEY - U189 RESET 1991" SET IN THE TOP OF A 24" CONCRETE LIGHT POLE BASE (ABANDONED) FOUND FLUSH WITH THE GROUND.



REF #	DISTANCE	AZIMUTH	DESCRIPTION
1	20.1'	E	NORTHEAST CORNER OF TRANSFORMER PAD
2	27.5'	NW	NORTHWEST POST OF OVERHEAD SIGN
3	90.0'	SE	FIRE HYDRANT



COLUMBUS REGIONAL AIRPORT AUTHORITY
PORT COLUMBUS • RICKENBACKER • BOLTON



RESOURCE INTERNATIONAL, INC.
6350 PRESIDENTIAL GATEWAY
COLUMBUS, OHIO 43231
(614) 823-4949

CONTROL MONUMENT INFORMATION SHEET
COLUMBUS REGIONAL AIRPORT AUTHORITY - COLUMBUS, OHIO

AIRPORT: CMH	STATION ID: 2008	TYPE: CONCRETE MON WITH BRASS DISK	OBS. DATE: 05/13/2009
------------------------	----------------------------	--	---------------------------------

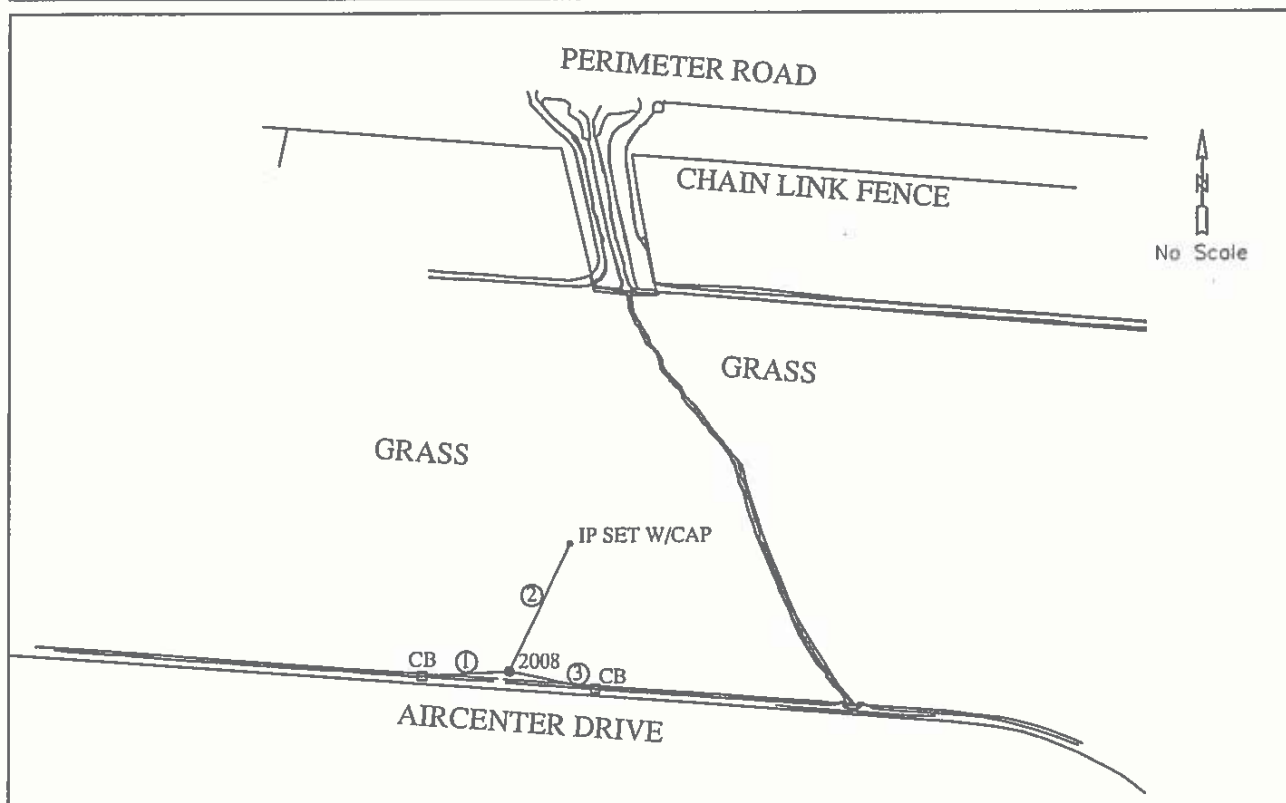
STAMPING ON MARK: CEC 8	COUNTY: FRANKLIN	GRID ZONE: OHIO SOUTH
-----------------------------------	----------------------------	---------------------------------

HORIZONTAL DATUM: NAD83(2007)	LATITUDE: 39 59 28.582046 N	LONGITUDE: 82 54 30.126356 W	NORTHING: (U.S. FEET) 725532.5407	EASTING: (U.S. FEET) 1854077.017
---	---------------------------------------	--	--	---

GEOID MODEL : GEOID 03	VERTICAL DATUM: NAVD 88	ELLIPSOIDAL HEIGHT: (METERS) 209.85	ELEVATION: (U.S. FEET) 800.08	SCALE FACTOR: 0.99995904
----------------------------------	-----------------------------------	--	--	------------------------------------

DETAILED STATION DESCRIPTION:

THIS MONUMENT IS WITHIN THE NON-SECURED AREA OF PORT COLUMBUS INTERNATIONAL AIRPORT. MONUMENT IS LOCATED AT THE SOUTHWEST CORNER OF THE AIRPORT, ON THE NORTH SIDE OF AIRCENTER DRIVE. THE MONUMENT IS A 3 1/2" BRASS DISK SET WITH PUNCH MARKIN THE TOP OF A 12" CONCRETE POST FOUND FLUSH WITH THE GROUND.



REF #	DISTANCE	AZIMUTH	DESCRIPTION
1	150.34'	S86°58'45"W	CENTERLINE OF CATCHBASIN
2	242.01'	N25°31'42"E	IP SET W/RII CAP
3	151.67'	S78°26'45"E	CENTERLINE OF CATCHBASIN





COLUMBUS REGIONAL AIRPORT AUTHORITY
PORT COLUMBUS • RICKENBACKER • BOLTON



RESOURCE INTERNATIONAL, INC.
6350 PRESIDENTIAL GATEWAY
COLUMBUS, OHIO 43231
(614) 823-4949

CONTROL MONUMENT INFORMATION SHEET
COLUMBUS REGIONAL AIRPORT AUTHORITY - COLUMBUS, OHIO

AIRPORT: CMH	STATION ID: 2082	TYPE: CONCRETE MON WITH DISK	OBS. DATE: 05/11/2009
------------------------	----------------------------	--	---------------------------------

STAMPING ON MARK: 49-82	COUNTY: FRANKLIN	GRID ZONE: OHIO SOUTH
-----------------------------------	----------------------------	---------------------------------

HORIZONTAL DATUM: NAD83(2007)	LATITUDE: 39 59 50.460755 N	LONGITUDE: 82 54 50.707645 W	NORTHING: (US FEET) 727753.7133	EASTING: (US FEET) 1852485.297
---	---------------------------------------	--	--	---

GEOID MODEL : GEOID 03	VERTICAL DATUM: NAVD 88	ELLIPSOIDAL HEIGHT: (METERS) 211.919	ELEVATION: (US FEET) 806.83	SCALE FACTOR: 0.99995985
----------------------------------	-----------------------------------	---	--	------------------------------------

DETAILED STATION DESCRIPTION:

MONUMENT IS LOCATED AT THE WEST SIDE OF THE AIRPORT, WEST OF STELZER ROAD AND SOUTH OF EAST 17TH AVENUE.
THE MONUMENT IS A 3 1/2" BRASS DISK SET WITH A PUNCH MARK IN THE TOP OF A 12" CONCRETE POST FOUND FLUSH WITH THE GROUND.



REF #	DISTANCE	AZIMUTH	DESCRIPTION
1	26.11'	N03°32'36"E	CENTERLINE OF EAST 17TH AVENUE
2	247.60'	S85°26'30"E	CENTERLINE OF STELZER ROAD



COLUMBUS REGIONAL AIRPORT AUTHORITY
PORT COLUMBUS • RICKENBACKER • BOLTON



RESOURCE INTERNATIONAL, INC.
6350 PRESIDENTIAL GATEWAY
COLUMBUS, OHIO 43231
(614) 823-4949

CONTROL MONUMENT INFORMATION SHEET
COLUMBUS REGIONAL AIRPORT AUTHORITY - COLUMBUS, OHIO

AIRPORT: CMH	STATION ID: 2089	TYPE: CONCRETE MON WITH BRASS DISK	OBS. DATE: 05/11/2009
------------------------	----------------------------	--	---------------------------------

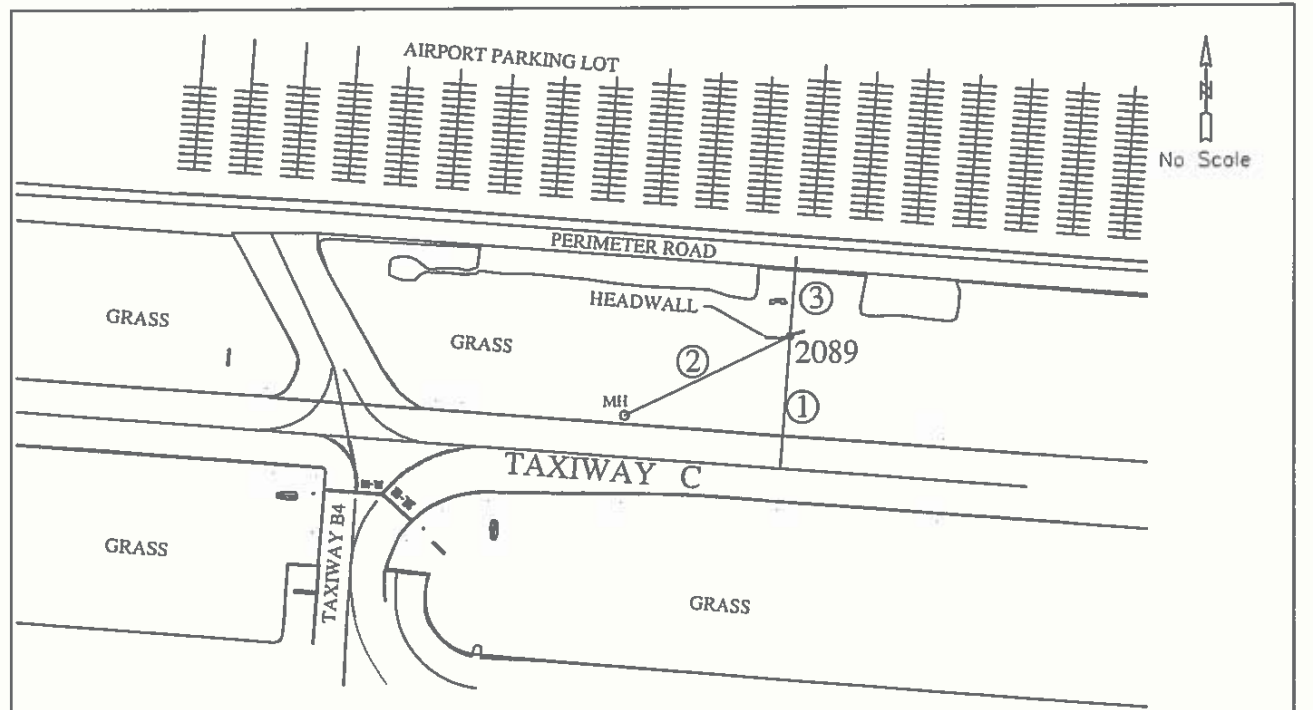
STAMPING ON MARK: U 189 1954	COUNTY: FRANKLIN	GRID ZONE: OHIO SOUTH
--	----------------------------	---------------------------------

HORIZONTAL DATUM: NAD83(2007)	LATITUDE: 39 59 46.653688 N	LONGITUDE: 82 53 50.390109 W	NORTHING: (US FEET) 727347.3894	EASTING: (US FEET) 1857177.798
---	---------------------------------------	--	--	---

GEOID MODEL : GEOID 03	VERTICAL DATUM: NAVD 88	ELLIPSOIDAL HEIGHT: (METERS) 212.16	ELEVATION: (US FEET) 807.70	SCALE FACTOR: 0.9999596
----------------------------------	-----------------------------------	--	--	-----------------------------------

DETAILED STATION DESCRIPTION:

THIS MONUMENT IS WITHIN THE SECURED AREA OF PORT COLUMBUS INTERNATIONAL AIRPORT, TO ACCESS CONTACT THE CRAA CAD/GIS DEPARTMENT AT 614-239-4000 OR AIRPORT OPERATIONS AT 614-239-4003 AT LEAST 48 HOURS IN ADVANCE TO MAKE ARRANGEMENTS. MONUMENT IS LOCATED ON A HEADWALL AND IS NORTH OF THE CENTERLINE OF EXISTING TAXIWAY C, NORTHEAST OF OF EXISTING TAXIWAY B4 AND SOUTH OF PERIMETER ROAD. THE MONUMENT IS A 3 1/2" BRASS DISK SET WITH A PUNCH MARK IN THE TOP OF A 12" CONCRETE POST FOUND FLUSH WITH THE GROUND.



REF #	DISTANCE	AZIMUTH	DESCRIPTION
1	150.60'	S04°31'05"W	CENTERLINE OF TAXIWAY C
2	212.46'	S65°08'38"W	CENTERLINE OF MANHOLE
3	90.25'	N04°31'05"E	CENTERLINE OF PERIMETER ROAD



COLUMBUS REGIONAL AIRPORT AUTHORITY
PORT COLUMBUS • RICKENBACKER • BOLTON



RESOURCE INTERNATIONAL, INC.
6350 PRESIDENTIAL GATEWAY
COLUMBUS, OHIO 43231
(614) 823-4949

CONTROL MONUMENT INFORMATION SHEET
COLUMBUS REGIONAL AIRPORT AUTHORITY - COLUMBUS, OHIO

AIRPORT: CMH	STATION ID: CO2098	TYPE: CONCRETE MON WITH BRASS DISK	OBS. DATE: 05/11/2009
------------------------	------------------------------	--	---------------------------------

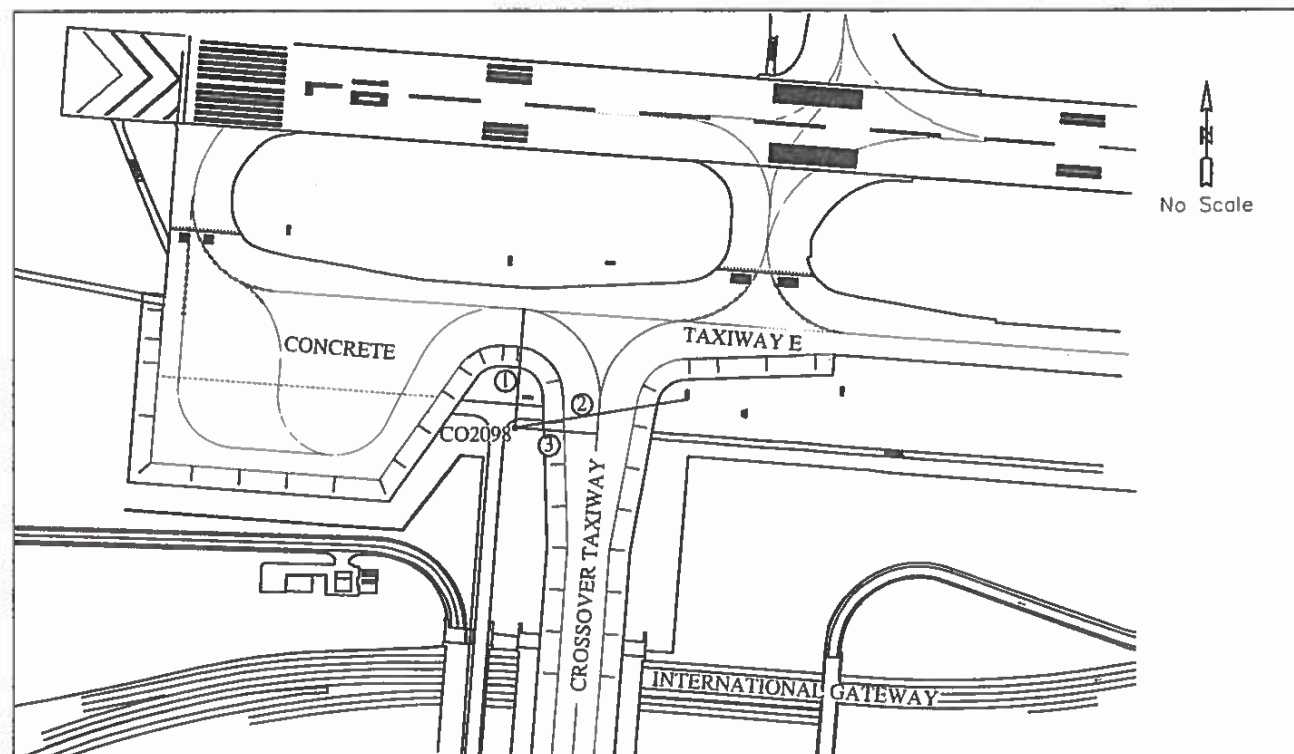
STAMPING ON MARK: RII 2009-01	COUNTY: FRANKLIN	GRID ZONE: OHIO SOUTH
---	----------------------------	---------------------------------

HORIZONTAL DATUM: NAD83(2007)	LATITUDE: 40 00 05.640934 N	LONGITUDE: 82 54 20.019518 W	NORTHING: (US FEET) 729278.9393	EASTING: (US FEET) 1854880.491
---	---------------------------------------	--	--	---

GEOID MODEL : GEOID 03	VERTICAL DATUM: NAVD 88	ELLIPSOIDAL HEIGHT: (METERS) 213.34	ELEVATION: (US FEET) 811.51	SCALE FACTOR: 0.99996042
----------------------------------	-----------------------------------	--	--	------------------------------------

DETAILED STATION DESCRIPTION:

THIS MONUMENT IS WITHIN THE SECURED AREA OF PORT COLUMBUS INTERNATIONAL AIRPORT, TO ACCESS CONTACT THE CRAA CAD/GIS DEPARTMENT AT 614-239-4000 OR AIRPORT OPERATIONS AT 614-239-4003 AT LEAST 48 HOURS IN ADVANCE TO MAKE ARRANGEMENTS. MONUMENT IS LOCATED ON THE NORTHWEST CORNER OF THE CROSSOVER TAXIWAY AND SOUTH OF TAXIWAY E.
THE MONUMENT IS A 3 1/2" BRASS DISK SET WITH A PUNCH MARK IN THE TOP OF A 12" CONCRETE POST FOUND FLUSH WITH THE GROUND.



REF #	DISTANCE	AZIMUTH	DESCRIPTION
1	202.65'	N04°25'44"E	CENTERLINE OF TAXIWAY E
2	300.67'	N81°10'50"E	S.W. CORNER OF FAA SIGN
3	144.19'	S85°34'54"E	CENTERLINE OF CROSSOVER TAXIWAY



COLUMBUS REGIONAL AIRPORT AUTHORITY
PORT COLUMBUS • RICKENBACKER • BOLTON



RESOURCE INTERNATIONAL, INC.
6350 PRESIDENTIAL GATEWAY
COLUMBUS, OHIO 43231
(614) 823-4949

CONTROL MONUMENT INFORMATION SHEET
COLUMBUS REGIONAL AIRPORT AUTHORITY - COLUMBUS, OHIO

AIRPORT: CMH	STATION ID: CO2099	TYPE: CONCRETE MON WITH BRAS DISK	OBS. DATE: 05/11/2009
------------------------	------------------------------	---	---------------------------------

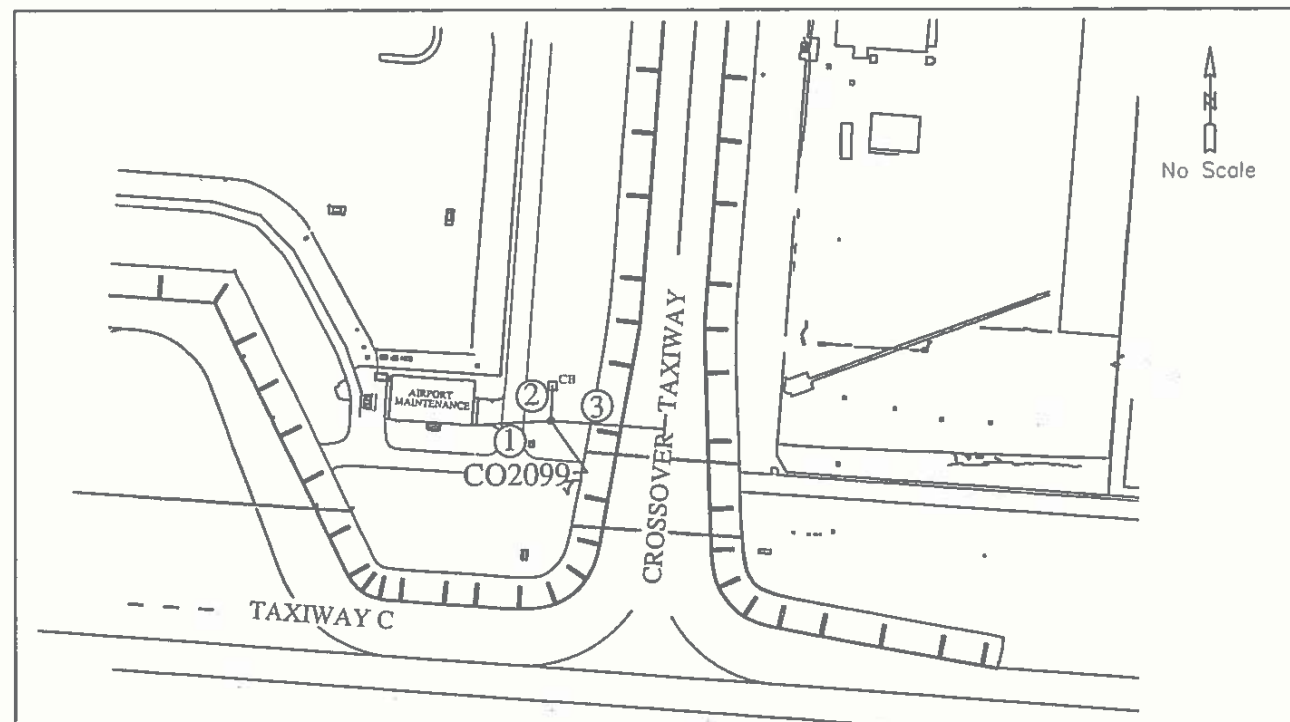
STAMPING ON MARK: RII 2009-02	COUNTY: FRANKLIN	GRID ZONE: OHIO SOUTH
---	----------------------------	---------------------------------

HORIZONTAL DATUM: NAD83(2007)	LATITUDE: 39 59 49.690746 N	LONGITUDE: 82 54 21.339013 W	NORTHING: (US FEET) 727665.4189	EASTING: (US FEET) 1854770.552
---	---------------------------------------	--	--	---

GEOID MODEL : GEOID 03	VERTICAL DATUM: NAVD 88	ELLIPSOIDAL HEIGHT: (METERS) 210.83	ELEVATION: (US FEET) 803.31	SCALE FACTOR: 0.99995998
----------------------------------	-----------------------------------	--	--	------------------------------------

DETAILED STATION DESCRIPTION:

THIS MONUMENT IS WITHIN THE SECURED AREA OF PORT COLUMBUS INTERNATIONAL AIRPORT, TO ACCESS CONTACT THE CRAA CAD/GIS DEPARTMENT AT 614-239-4000 OR AIRPORT OPERATIONS AT 614-239-4003 AT LEAST 48 HOURS IN ADVANCE TO MAKE ARRANGEMENTS. MONUMENT IS LOCATED AT SOUTHWEST CORNER OF THE CROSSOVER TAXIWAY AND NORTH OF TAXIWAY C.
THE MONUMENT IS A 3 1/2" BRASS DISK SET WITH A PUNCH MARK IN THE TOP OF A 12" CONCRETE POST FOUND FLUSH WITH THE GROUND.



REF #	DISTANCE	AZIMUTH	DESCRIPTION
1	91.65'	S87°17'00"W	S.E. CORNER OF AIRPORT MAINTENANCE BLDG.
2	39.46'	N02°51'56"E	CENTERLINE OF CATCHBASIN
3	131.45'	S85°35'20"E	CENTERLINE OF CROSSOVER TAXIWAY



COLUMBUS REGIONAL AIRPORT AUTHORITY
PORT COLUMBUS • RICKENBACKER • BOLTON



RESOURCE INTERNATIONAL, INC.
6350 PRESIDENTIAL GATEWAY
COLUMBUS, OHIO 43231
(614) 823-4949

CONTROL MONUMENT INFORMATION SHEET
COLUMBUS REGIONAL AIRPORT AUTHORITY - COLUMBUS, OHIO

AIRPORT: CMH	STATION ID: 2093 (SAC)	TYPE: CONCRETE MON WITH BRASS DISK	OBS. DATE: 05/11/2009
------------------------	----------------------------------	--	---------------------------------

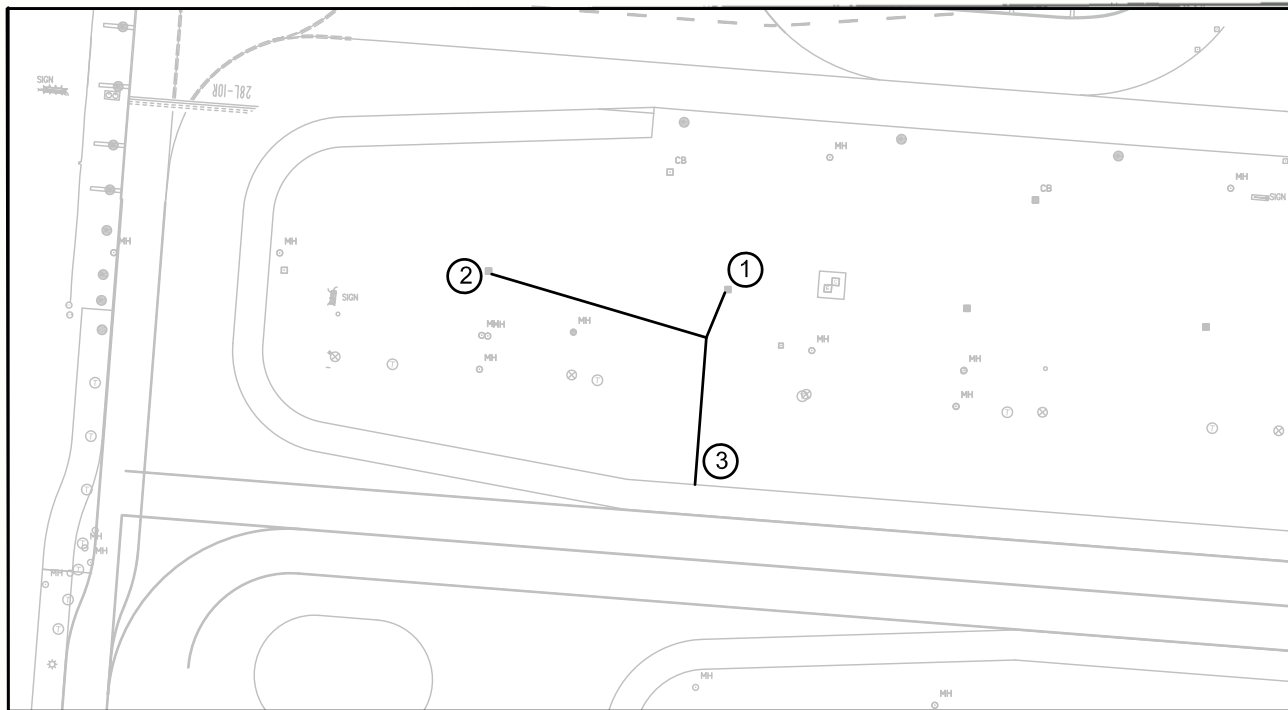
STAMPING ON MARK: AP 1963 STA B	COUNTY: FRANKLIN	GRID ZONE: OHIO SOUTH
---	----------------------------	---------------------------------

HORIZONTAL DATUM: NAD83(2007)	LATITUDE: 39 59 44.919740 N	LONGITUDE: 82 54 25.709310 W	NORTHING: (US FEET) 727184.1779	EASTING: (US FEET) 1854428.257
---	---------------------------------------	--	--	---

GEOID MODEL : GEOID 03	VERTICAL DATUM: NAVD 88	ELLIPSOIDAL HEIGHT: (METERS) 210.205	ELEVATION: (US FEET) 801.24	SCALE FACTOR: 0.99995982
----------------------------------	-----------------------------------	---	--	------------------------------------

DETAILED STATION DESCRIPTION:

THIS MONUMENT IS WITHIN THE SECURED AREA OF PORT COLUMBUS INTERNATIONAL AIRPORT, TO ACCESS CONTACT THE CRAA CAD/GIS DEPARTMENT AT 614-239-4000 OR AIRPORT OPERATIONS AT 614-239-4003 AT LEAST 48 HOURS IN ADVANCE TO MAKE ARRANGEMENTS. THIS MONUMENT IS LOCATED NORTH OF RUNWAY 10L/28R AND EAST OF THE WEST END ON RUNWAY 10L/28R. THE MONUMENT IS A 3 1/2" BRASS DISK SET WITH PUNCH MARK IN THE TOP OF A 12" CONCRETE POST FOUND FLUSH WITH THE GROUND.



REF #	DISTANCE	AZIMUTH	DESCRIPTION
1	43.95'	N24°06'36"E	CENTERLINE OF CATCHBASIN
2	189.79'	N73°03'10"W	CENTERLINE OF CATCHBASIN
3	124.46'	S04°28'07"W	CENTERLINE OF RUNWAY 10R/28L (EDGE OF TAXIWAY C)



COLUMBUS
REGIONAL AIRPORT AUTHORITY



CONTROL MONUMENT INFORMATION SHEET
COLUMBUS REGIONAL AIRPORT AUTHORITY - COLUMBUS, OHIO

AIRPORT: CMH	STATION ID: (2202) END OF RUNWAY 10R	TYPE: BRASS DISK	OBS. DATE: 07/03/2013
------------------------	---	----------------------------	---------------------------------


STAMPING ON MARK: JUNE 2013 RUNWAY 10R THLD	COUNTY: FRANKLIN	GRID ZONE: OHIO SOUTH
---	----------------------------	---------------------------------

HORIZONTAL DATUM: NAD83(2011)	LATITUDE: N39°59'37.14443"	LONGITUDE: W082°54'33.04167"	NORTHING: (US FEET) 726,399.99	EASTING: (US FEET) 1,853,854.04
---	--------------------------------------	--	---	--

GEOID MODEL : GEOID 12A	VERTICAL DATUM: NAVD 88	ELLIPSOIDAL HEIGHT: (METERS) 211.288	ELEVATION: (US FEET) 804.90	SCALE FACTOR: 0.9999923903
-----------------------------------	-----------------------------------	---	--	--------------------------------------

DETAILED STATION DESCRIPTION:

THIS MONUMENT IS WITHIN THE SECURED AREA OF PORT COLUMBUS INTERNATIONAL AIRPORT. FOR ACCESS, CONTACT THE CRAA ADMINISTRATIVE OFFICES AT 614-239-4000 OR AIRPORT OPERATIONS AT 614-239-4003 AT LEAST 48 HOURS IN ADVANCE. THE MONUMENT IS LOCATED AT THE APPROACH END OF THE THRESHOLD BAR FOR RUNWAY 10R, ALONG THE CENTERLINE OF THE RUNWAY. THE MONUMENT IS A 3 1/2" BRASS DISK SET WITH A PUNCH MARK SET FLUSH WITH THE RUNWAY SURFACE.



REF #	DISTANCE	AZIMUTH	DESCRIPTION
1	150.0'	N/A	WIDTH OF RUNWAY
2	00.0'	N/A	N/A
3	00.0'	N/A	N/A
4	00.0'	N/A	N/A



COLUMBUS REGIONAL AIRPORT AUTHORITY
PORT COLUMBUS • RICKENBACKER • BOLTON



RESOURCE INTERNATIONAL, INC.
8350 PRESIDENTIAL GATEWAY
COLUMBUS, OHIO 43231
(614) 823-4949

CONTROL MONUMENT INFORMATION SHEET
PORT COLUMBUS INTERNATIONAL AIRPORT - COLUMBUS, OHIO

AIRPORT: CMH	STATION ID: (2203)	TYPE: CONCRETE MON WITH BRASS DISK	OBS. DATE: 05/11/2012
------------------------	------------------------------	--	---------------------------------

STAMPING ON MARK: RII 3	COUNTY: FRANKLIN	GRID ZONE: OHIO SOUTH
-----------------------------------	----------------------------	---------------------------------

HORIZONTAL DATUM: NAD83(2007)	LATITUDE: 39 59 47.255565 N	LONGITUDE: 82 54 45.911894 W	NORTHING: (US FEET) 727427.675	EASTING: (US FEET) 1852857.042
---	---------------------------------------	--	---	---

GEOID MODEL : GEOID 09	VERTICAL DATUM: NAVD 88	ELLIPSOIDAL HEIGHT: (METERS) 211.674	ELEVATION: (US FEET) 805.96	SCALE FACTOR: 0.99999291
----------------------------------	-----------------------------------	---	--	------------------------------------

DETAILED STATION DESCRIPTION:

THIS MONUMENT IS WITHIN THE SECURED AREA OF PORT COLUMBUS INTERNATIONAL AIRPORT, TO ACCESS CONTACT THE CRAA CAD/GIS DEPARTMENT AT 614-239-4000 OR AIRPORT OPERATIONS AT 614-239-4003 AT LEAST 48 HOURS IN ADVANCE TO MAKE ARRANGEMENTS. MONUMENT IS LOCATED IN THE WEST END OF RUNWAY 10R-28L, SOUTHEAST OF THE FAA COMMUNICATIONS BUILDING, JUST EAST OF THE PERIMETER ROAD. THE MONUMENT IS A 3 1/2" BRASS DISK SET WITH A PUNCH MARK IN THE TOP OF A 12" CONCRETE POST FOUND FLUSH WITH THE GROUND.

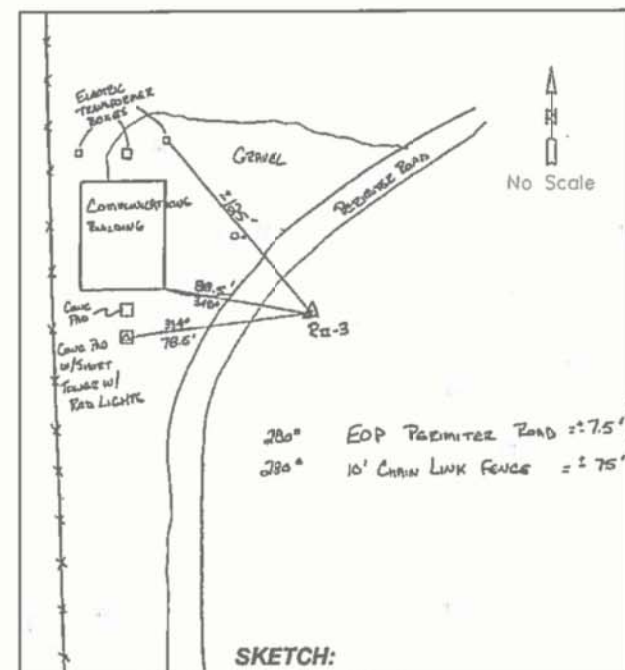


PHOTO:



PHOTO:

REF #	DISTANCE	AZIMUTH	DESCRIPTION
1	125'	00°00'00"	Easterly electric transformer box
2	88.50'	348°00'00"	Southeast corner of FAA building
3	78.50'	334°00'00"	Concrete pad with short tower with red lights



COLUMBUS
REGIONAL AIRPORT AUTHORITY



CONTROL MONUMENT INFORMATION SHEET
COLUMBUS REGIONAL AIRPORT AUTHORITY - COLUMBUS, OHIO

AIRPORT: CMH	STATION ID: (2207) CMH AP STA B	TYPE: BRASS DISK	OBS. DATE: 03/13/2015
------------------------	--	----------------------------	---------------------------------


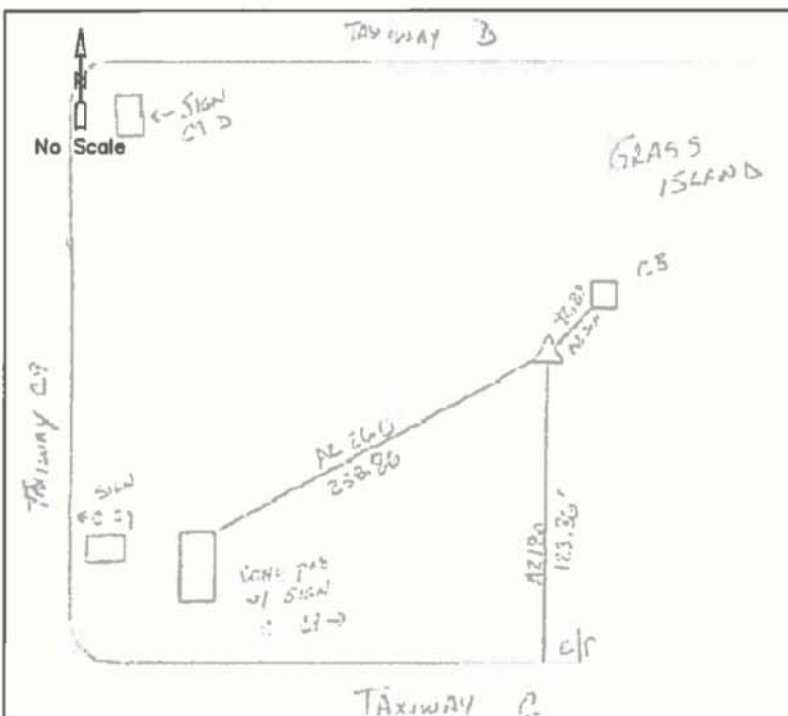
STAMPING ON MARK: AP 1963 STA B	COUNTY: FRANKLIN	GRID ZONE: OHIO SOUTH
---	----------------------------	---------------------------------

HORIZONTAL DATUM: NAD83(2011)	LATITUDE: N39°59'44.91966"	LONGITUDE: W082°54'25.70860"	NORTHING: (US FEET) 727,184.17	EASTING: (US FEET) 1,854,428.31
---	--------------------------------------	--	---	--

GEOID MODEL : GEOID 12A	VERTICAL DATUM: NAVD 88	ELLIPSOIDAL HEIGHT: (METERS) 210.162	ELEVATION: (US FEET) 801.100	SCALE FACTOR: 0.9999927900
-----------------------------------	-----------------------------------	---	---	--------------------------------------

DETAILED STATION DESCRIPTION:

THIS MONUMENT IS WITHIN THE SECURED AREA OF PORT COLUMBUS INTERNATIONAL AIRPORT. FOR ACCESS, CONTACT THE CRAA ADMINISTRATIVE OFFICES AT 614-239-4000 OR AIRPORT OPERATIONS AT 614-239-4003 AT LEAST 48 HOURS IN ADVANCE. THE MONUMENT IS LOCATED IN A GRASS ISLAND BORDERED BY TAXIWAYS C, C9, AND D. THE MONUMENT IS A 3 1/2" BRASS DISK SET WITH A PUNCH MARK IN THE TOP OF A 20" CONCRETE POST FOUND 3" BELOW GROUND.



REF #	DISTANCE	AZIMUTH	DESCRIPTION
1	42.9'	30°	SOUTHWEST CORNER OF CATCH BASIN
2	123.4'	180°	EDGE OF PAVEMENT
3	258.9'	260°	NORTHEAST CORNER OF CONCRETE PAD
4	00.0'	N/A	N/A



CONTROL MONUMENT INFORMATION SHEET
COLUMBUS REGIONAL AIRPORT AUTHORITY - COLUMBUS, OHIO

AIRPORT: CMH	STATION ID: CMH B (2208)	TYPE: DEEP ROD	OBS. DATE: 03/13/2015
------------------------	------------------------------------	--------------------------	---------------------------------

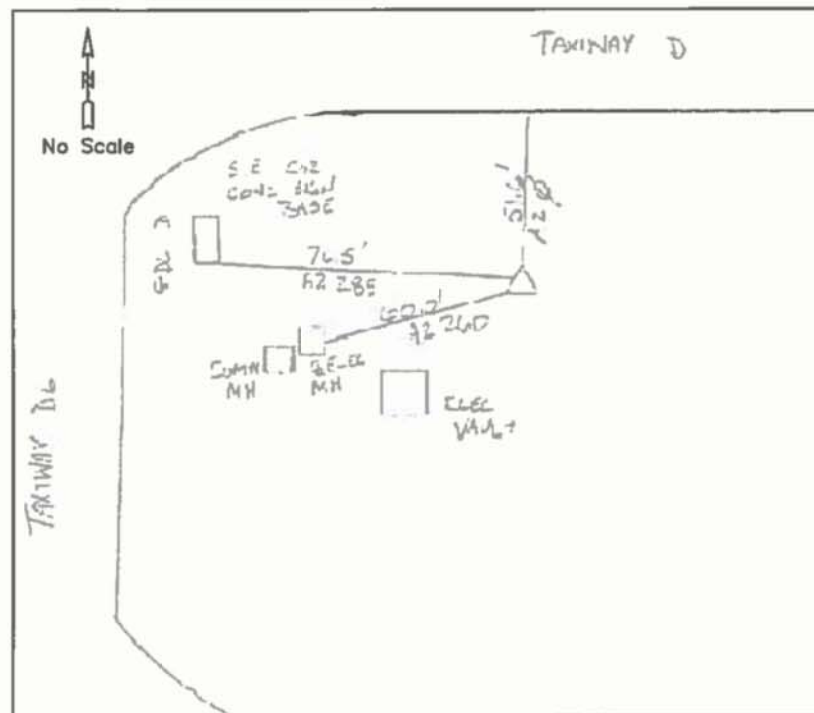
STAMPING ON MARK: CMH B 2004	COUNTY: FRANKLIN	GRID ZONE: OHIO SOUTH
--	----------------------------	---------------------------------

HORIZONTAL DATUM: NAD83(2011)	LATITUDE: N39°59'44.04382"	LONGITUDE: W082°53'54.22010"	NORTHING: (US FEET) 727,084.61	EASTING: (US FEET) 1,856,878.56
---	--------------------------------------	--	---	--

GEOID MODEL : GEOID 12A	VERTICAL DATUM: NAVD 88	ELLIPSOIDAL HEIGHT: (METERS) 211.443	ELEVATION: (US FEET) 805.400	SCALE FACTOR: 0.9999927500
-----------------------------------	-----------------------------------	---	---	--------------------------------------

DETAILED STATION DESCRIPTION:

THIS MONUMENT IS WITHIN THE SECURED AREA OF PORT COLUMBUS INTERNATIONAL AIRPORT. FOR ACCESS, CONTACT THE CRAA ADMINISTRATIVE OFFICES AT 614-239-4000 OR AIRPORT OPERATIONS AT 614-239-4003 AT LEAST 48 HOURS IN ADVANCE. THE MONUMENT IS LOCATED IN A GRASS ISLAND BORDERED BY TAXIWAYS C, D, AND D9. THE MONUMENT IS A PUNCH HOLE MARK IN THE TOP CENTER OF A STAINLESS STEEL ROD FOUND FLUSH WITH THE GROUND.



REF #	DISTANCE	AZIMUTH	DESCRIPTION
1	51.6'	0°	EDGE OF PAVEMENT
2	60.0'	260°	CENTER OF ELECTRIC MANHOLE
3	76.5'	285°	SOUTHEAST CORNER OF CONCRETE PAD
4	00.0'	N/A	N/A



CONTROL MONUMENT INFORMATION SHEET
COLUMBUS REGIONAL AIRPORT AUTHORITY - COLUMBUS, OHIO

AIRPORT: CMH	STATION ID: CMH C (2209)	TYPE: BRASS DISK	OBS. DATE: 03/13/2015
------------------------	------------------------------------	----------------------------	---------------------------------


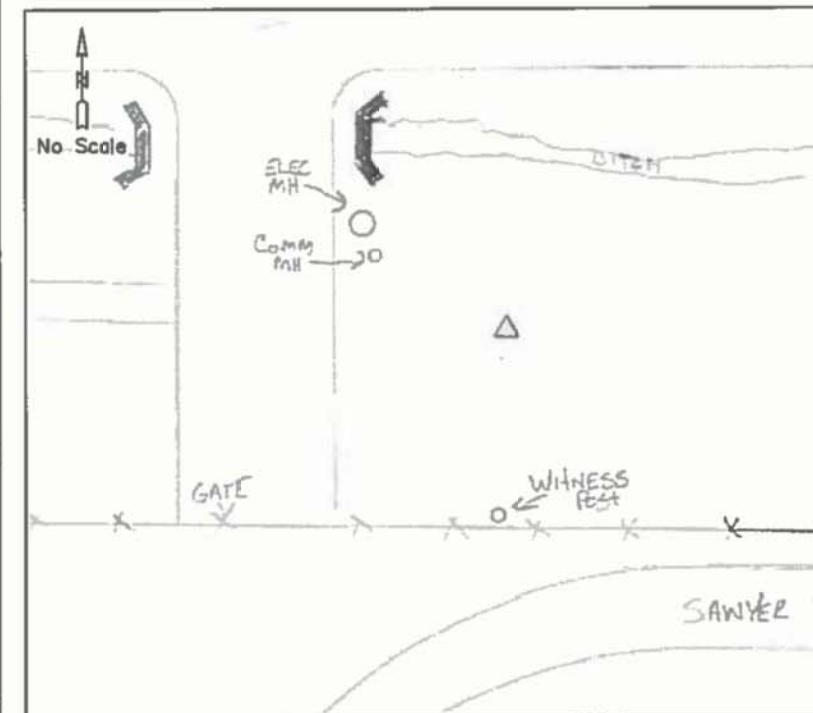
STAMPING ON MARK: CMH C 2011	COUNTY: FRANKLIN	GRID ZONE: OHIO SOUTH
--	----------------------------	---------------------------------

HORIZONTAL DATUM: NAD83(2011)	LATITUDE: N40°00'02.88265"	LONGITUDE: W082°53'33.27635"	NORTHING: (US FEET) 728,983.76	EASTING: (US FEET) 1,858,516.83
---	--------------------------------------	--	---	--

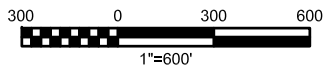
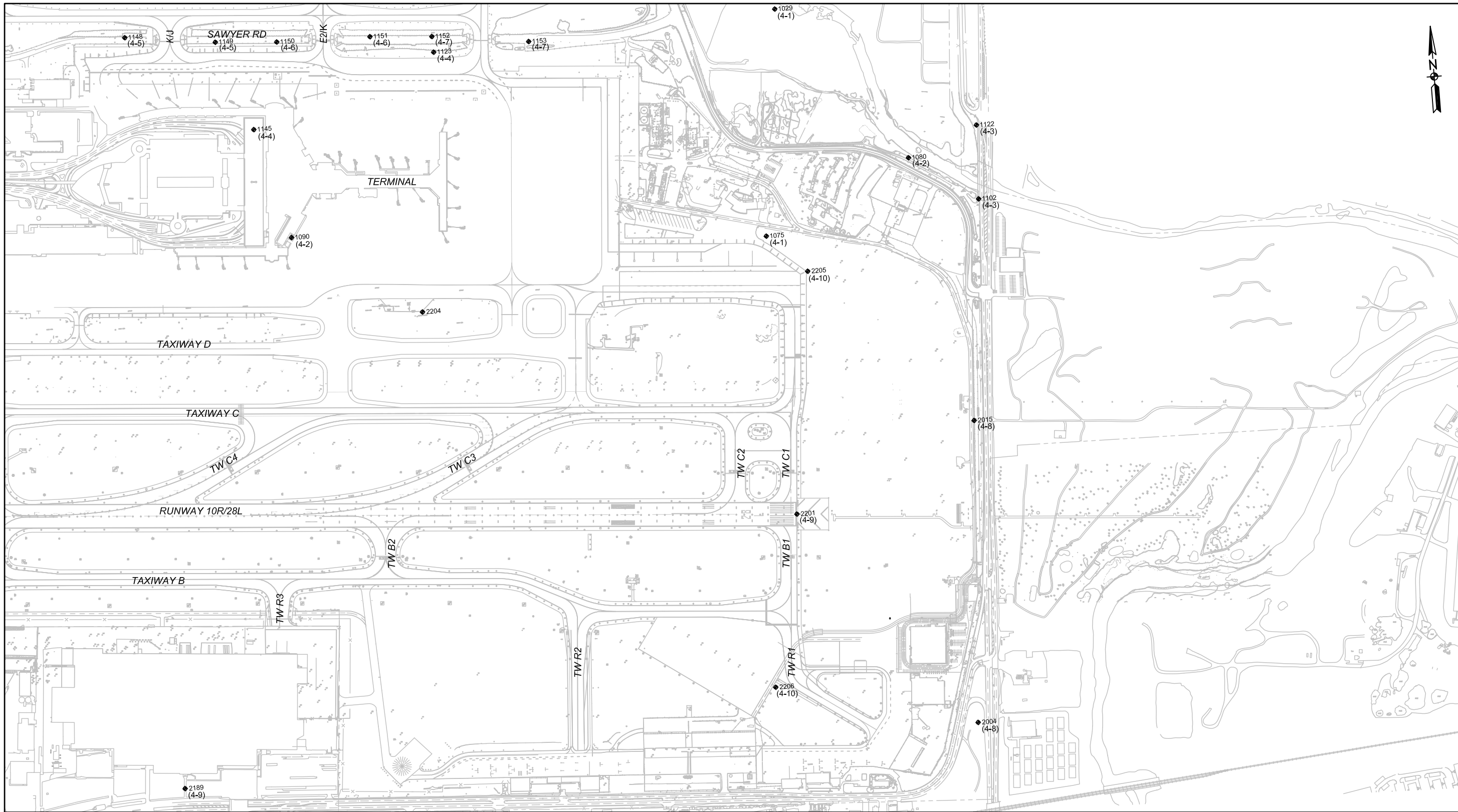
GEOID MODEL : GEOID 12A	VERTICAL DATUM: NAVD 88	ELLIPSOIDAL HEIGHT: (METERS) 212.447	ELEVATION: (US FEET) 808.700	SCALE FACTOR: 0.9999937300
-----------------------------------	-----------------------------------	---	---	--------------------------------------

DETAILED STATION DESCRIPTION:

THIS MONUMENT IS WITHIN THE SECURED AREA OF PORT COLUMBUS INTERNATIONAL AIRPORT. FOR ACCESS, CONTACT THE CRAA ADMINISTRATIVE OFFICES AT 614-239-4000 OR AIRPORT OPERATIONS AT 614-239-4003 AT LEAST 48 HOURS IN ADVANCE. THE MONUMENT IS LOCATED NORTH OF THE AIRFIELD PERIMETER FENCE AND EAST OF AN AIRFIELD ACCESS ROAD, NEAR THE INTERSECTION OF INTERNATIONAL GATEWAY AND SAWYER ROAD. THE MONUMENT IS A 3 1/2" BRASS DISK SET WITH A PUNCH MARK IN THE TOP OF A 12" CONCRETE POST FOUND FLUSH WITH THE GROUND.



REF #	DISTANCE	AZIMUTH	DESCRIPTION
1	66.0'	350°	CENTER OF HEADWALL
2	57.6'	270°	EDGE OF PAVEMENT
3	40.5'	180°	12' CHAIN LINK FENCE
4	46.0'	305°	ELECTRIC MANHOLE



9/4/15



PORT COLUMBUS INTERNATIONAL AIRPORT

SURVEY MONUMENTS GRID PLAN - 4



1103 SCHROCK ROAD
SUITE 400
COLUMBUS, OH 43229



COLUMBUS REGIONAL AIRPORT AUTHORITY
PORT COLUMBUS • RICKENBACKER • BOLTON



CONTROL MONUMENT INFORMATION SHEET
COLUMBUS REGIONAL AIRPORT AUTHORITY - COLUMBUS, OHIO

AIRPORT: CMH	STATION ID: 1029	TYPE: CONCRETE MONUMENT	OBS. DATE: 4/08/2009
------------------------	----------------------------	-----------------------------------	--------------------------------

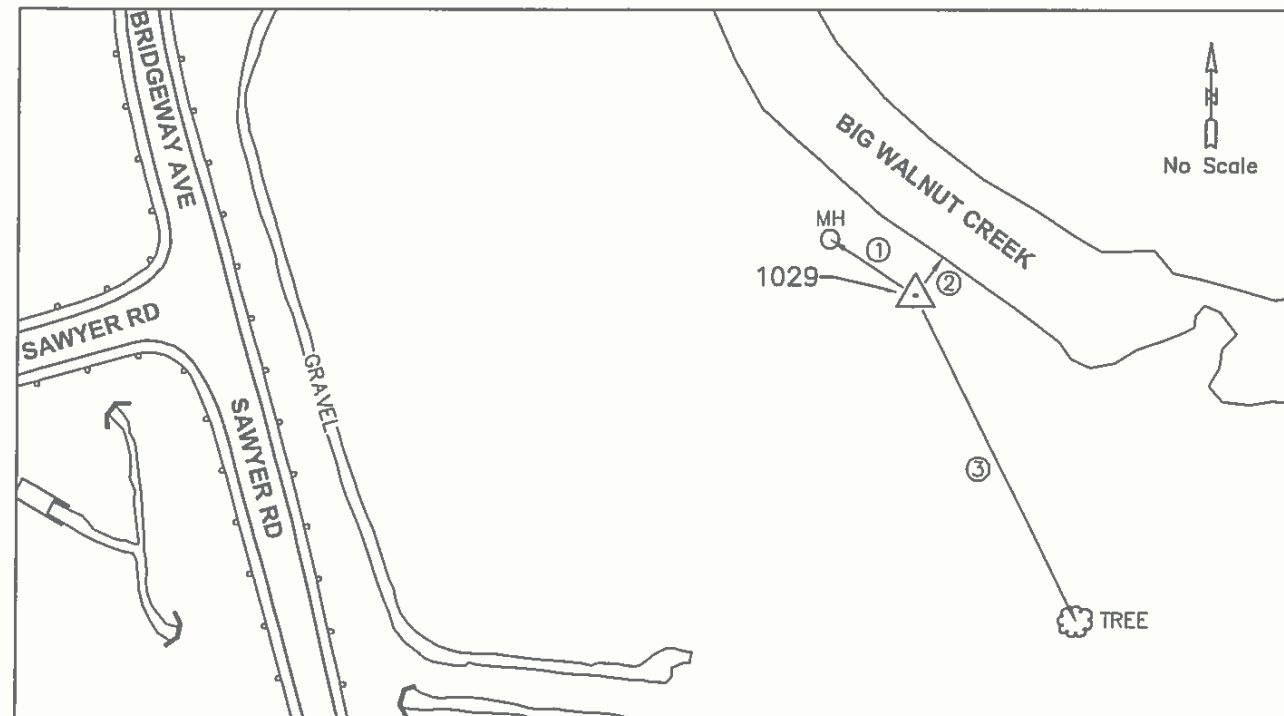
STAMPING ON MARK: TRAVERSE	COUNTY: FRANKLIN	GRID ZONE: OHIO SOUTH
--------------------------------------	----------------------------	---------------------------------

HORIZONTAL DATUM: NAD83(2007)	LATITUDE: N40°00'01.27220"	LONGITUDE: W082°52'22.11229"	NORTHING: (U.S. FEET) 728,797.32	EASTING: (U.S. FEET) 1,864,054.22
---	--------------------------------------	--	---	--

GEOID MODEL : GEOID 03	VERTICAL DATUM: NAVD 88	ELLIPSOIDAL HEIGHT: (METERS) 667.863	ELEVATION: (U.S. FEET) 779.56	SCALE FACTOR: 0.99996177
----------------------------------	-----------------------------------	---	--	------------------------------------

DETAILED STATION DESCRIPTION:

THE STATION IS LOCATED APPROXIMATELY 600 FEET EAST OF SAWYER ROAD, NEAR THE INTERSECTION WITH BRIDGEWAY AVENUE. THE STATION IS A BRASS DISK STAMPED "TRAVERSE" SET IN THE TOP OF A 12" CONCRETE POST FOUND FLUSH WITH THE GROUND.



REF #	DISTANCE	AZIMUTH	DESCRIPTION
1	96.0'	SE	SANITARY SEWER MANHOLE
2	34.0'	SW	TOP OF BANK
3	276'	NW	TREE



COLUMBUS REGIONAL AIRPORT AUTHORITY
PORT COLUMBUS • RICKENBACKER • BOLTON



CONTROL MONUMENT INFORMATION SHEET
COLUMBUS REGIONAL AIRPORT AUTHORITY - COLUMBUS, OHIO

AIRPORT: CMH	STATION ID: 1075	TYPE: CONCRETE MONUMENT	OBS. DATE: 4/08/2009
------------------------	----------------------------	-----------------------------------	--------------------------------

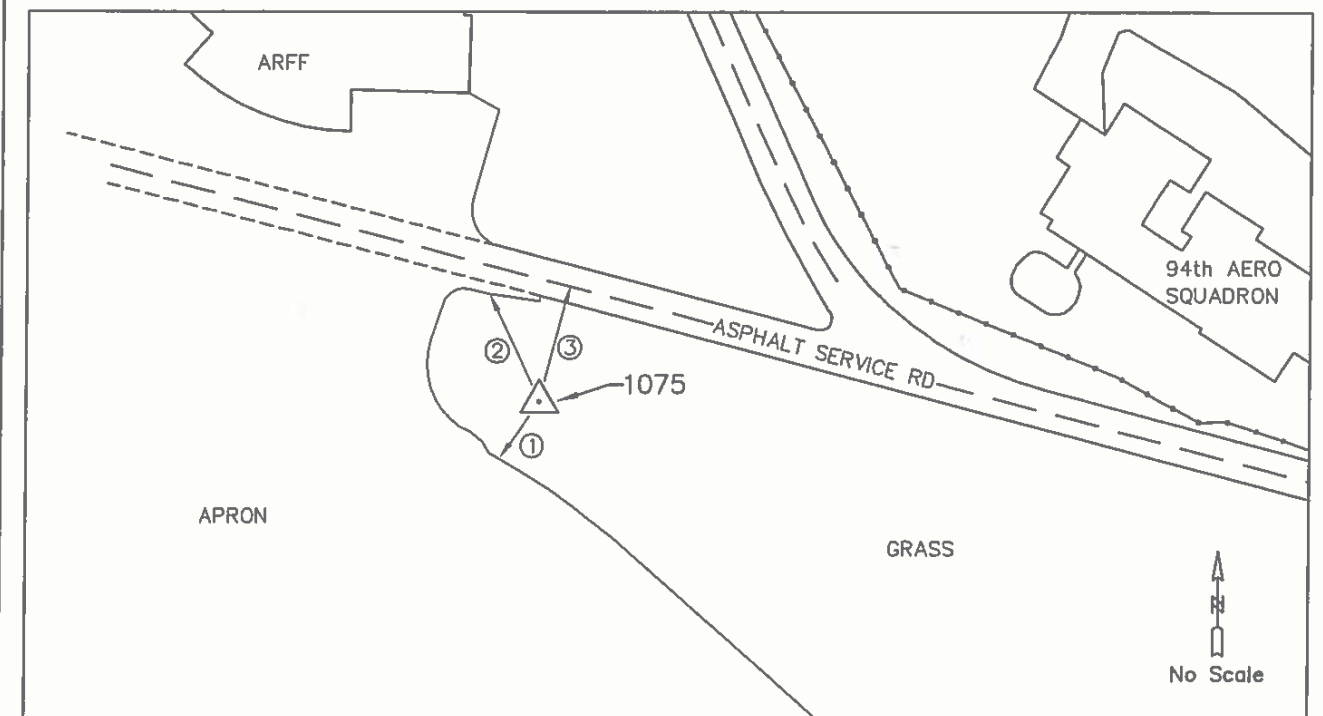
STAMPING ON MARK: NO STAMPING	COUNTY: FRANKLIN	GRID ZONE: OHIO SOUTH
---	----------------------------	---------------------------------

HORIZONTAL DATUM: NAD83(2007)	LATITUDE: N39°59'47.21387"	LONGITUDE: W082°52'24.20061"	NORTHING: (U.S. FEET) 727,375.45	EASTING: (U.S. FEET) 1,863,885.82
---	--------------------------------------	--	---	--

GEOID MODEL : GEOID 03	VERTICAL DATUM: NAVD 88	ELLIPSOIDAL HEIGHT: (METERS) 212.688	ELEVATION: (U.S. FEET) 809.52	SCALE FACTOR: 0.99995961
----------------------------------	-----------------------------------	---	--	------------------------------------

DETAILED STATION DESCRIPTION:

THIS MONUMENT IS WITHIN THE SECURED AREA OF THE AIRPORT. TO ACCESS CONTACT THE CRAA CAD/GIS DEPARTMENT AT 614-239-4000 OR AIRPORT OPERATIONS AT 614-239-4003 AT LEAST 48 HOURS IN ADVANCE TO MAKE ARRANGEMENTS. THE STATION IS LOCATED IN THE GRASS SOUTHEAST OF AIRPORT RESCUE AND FIREFIGHTING. THE STATION IS A 2" BRASS DISK SET IN THE TOP OF A 12" CONCRETE POST FOUND 12" BELOW GRADE; ACCESS THROUGH PLASTIC COVER.



REF #	DISTANCE	AZIMUTH	DESCRIPTION
1	39.5'	NE	EDGE OF PAVEMENT
2	67.4'	SE	EDGE OF PAVEMENT
3	70.0'	SW	CENTERLINE OF ASPHALT SERVICE ROAD



COLUMBUS REGIONAL AIRPORT AUTHORITY
PORT COLUMBUS • RICKENBACKER • BOLTON



CONTROL MONUMENT INFORMATION SHEET
COLUMBUS REGIONAL AIRPORT AUTHORITY - COLUMBUS, OHIO

AIRPORT: CMH	STATION ID: 1080	TYPE: CONCRETE MONUMENT	OBS. DATE: 4/08/2009
------------------------	----------------------------	-----------------------------------	--------------------------------

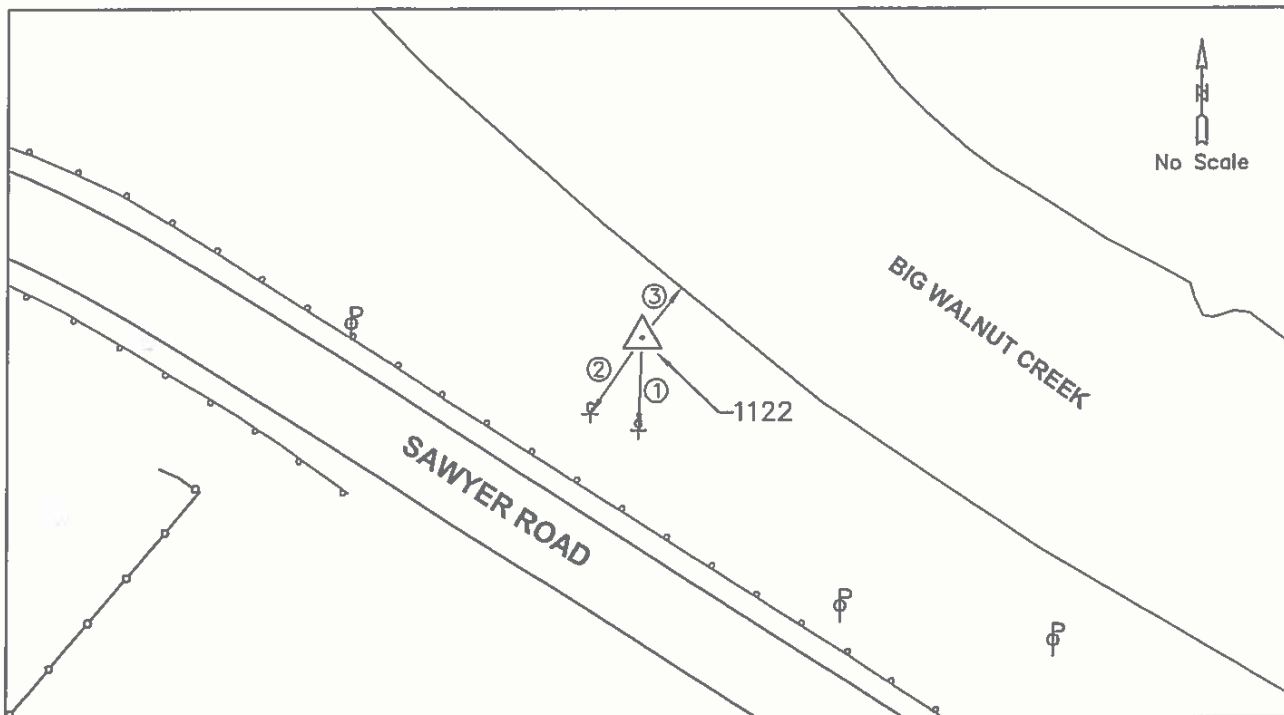
STAMPING ON MARK: NO STAMPING	COUNTY: FRANKLIN	GRID ZONE: OHIO SOUTH
---	----------------------------	---------------------------------

HORIZONTAL DATUM: NAD83(2007)	LATITUDE: N39°59'51.40460"	LONGITUDE: W082°52'12.24606"	NORTHING: (U.S. FEET) 727,795.67	EASTING: (U.S. FEET) 1,864,817.93
---	--------------------------------------	--	---	--

GEOID MODEL : GEOID 03	VERTICAL DATUM: NAVD 88	ELLIPSOIDAL HEIGHT: (METERS) 211.135	ELEVATION: (U.S. FEET) 804.41	SCALE FACTOR: 0.99996007
----------------------------------	-----------------------------------	---	--	------------------------------------

DETAILED STATION DESCRIPTION:

THE STATION IS LOCATED ON THE NORTH SIDE OF SAWYER ROAD, APPROXIMATELY 230 FEET WEST OF THE GATE GOURMET ENTRANCE. THE STATION IS A 3 1/2" BRASS DISK WITH + MARK SET IN THE TOP OF A 12" CONCRETE POST FOUND FLUSH WITH THE GROUND.



REF #	DISTANCE	AZIMUTH	DESCRIPTION
1	27.0'	N	GAS LINE MARKER
2	26.0'	NE	GAS LINE MARKER
3	9'	SW	TOP OF BANK



COLUMBUS REGIONAL AIRPORT AUTHORITY
PORT COLUMBUS • RICKENBACKER • BOLTON



CONTROL MONUMENT INFORMATION SHEET
COLUMBUS REGIONAL AIRPORT AUTHORITY - COLUMBUS, OHIO

AIRPORT: CMH	STATION ID: 1090	TYPE: CONCRETE MONUMENT	OBS. DATE: 4/09/2009
------------------------	----------------------------	-----------------------------------	--------------------------------

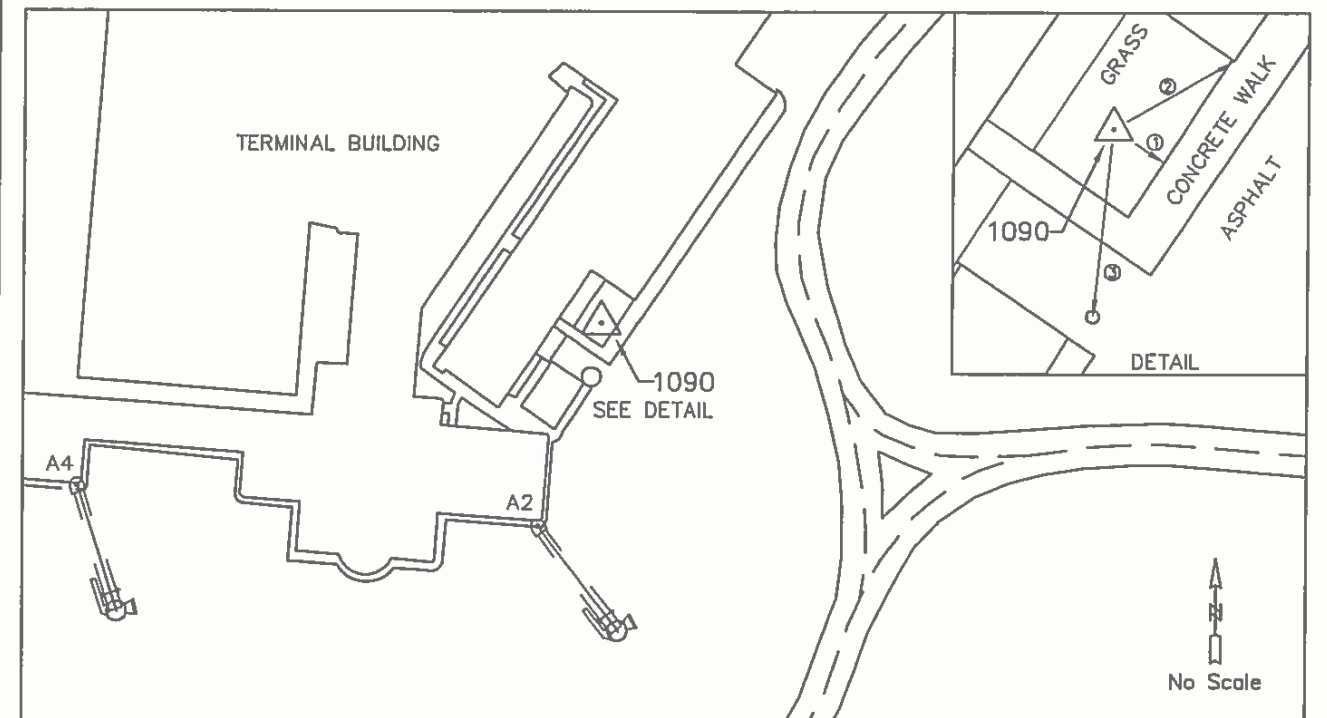
STAMPING ON MARK: NO STAMPING	COUNTY: FRANKLIN	GRID ZONE: OHIO SOUTH
---	----------------------------	---------------------------------

HORIZONTAL DATUM: NAD83(2007)	LATITUDE: N39°59'49.38495"	LONGITUDE: W082°53'02.51473"	NORTHING: (U.S. FEET) 727,607.64	EASTING: (U.S. FEET) 1,860,904.92
---	--------------------------------------	--	---	--

GEOID MODEL : GEOID 03	VERTICAL DATUM: NAVD 88	ELLIPSOIDAL HEIGHT: (METERS) 214.191	ELEVATION: (U.S. FEET) 814.42	SCALE FACTOR: 0.99995949
----------------------------------	-----------------------------------	---	--	------------------------------------

DETAILED STATION DESCRIPTION:

THIS MONUMENT IS WITHIN THE SECURED AREA OF THE AIRPORT. TO ACCESS CONTACT THE CRAA CAD/GIS DEPARTMENT AT 614-239-4000 OR AIRPORT OPERATIONS AT 614-239-4003 AT LEAST 48 HOURS IN ADVANCE TO MAKE ARRANGEMENTS. THE STATION IS LOCATED AT THE APRON ENTRANCE TO THE AIRPORT ENGINEERING DEPARTMENT. THE STATION IS A 3 1/2" BRASS DISK WITH PUNCH MARK SET IN THE TOP OF A 12" CONCRETE POST FOUND 12" BELOW GRADE; ACCESS THROUGH METAL LID.



REF #	DISTANCE	AZIMUTH	DESCRIPTION
1	8.0'	NW	EDGE OF CONCRETE WALK
2	22.6'	SW	BUILDING CORNER
3	31.3'	N	SANITARY MANHOLE



COLUMBUS REGIONAL AIRPORT AUTHORITY
PORT COLUMBUS • RICKENBACKER • BOLTON



CONTROL MONUMENT INFORMATION SHEET
COLUMBUS REGIONAL AIRPORT AUTHORITY - COLUMBUS, OHIO

AIRPORT: CMH	STATION ID: 1102	TYPE: STRUCTURE	OBS. DATE: 4/08/2009
------------------------	----------------------------	---------------------------	--------------------------------

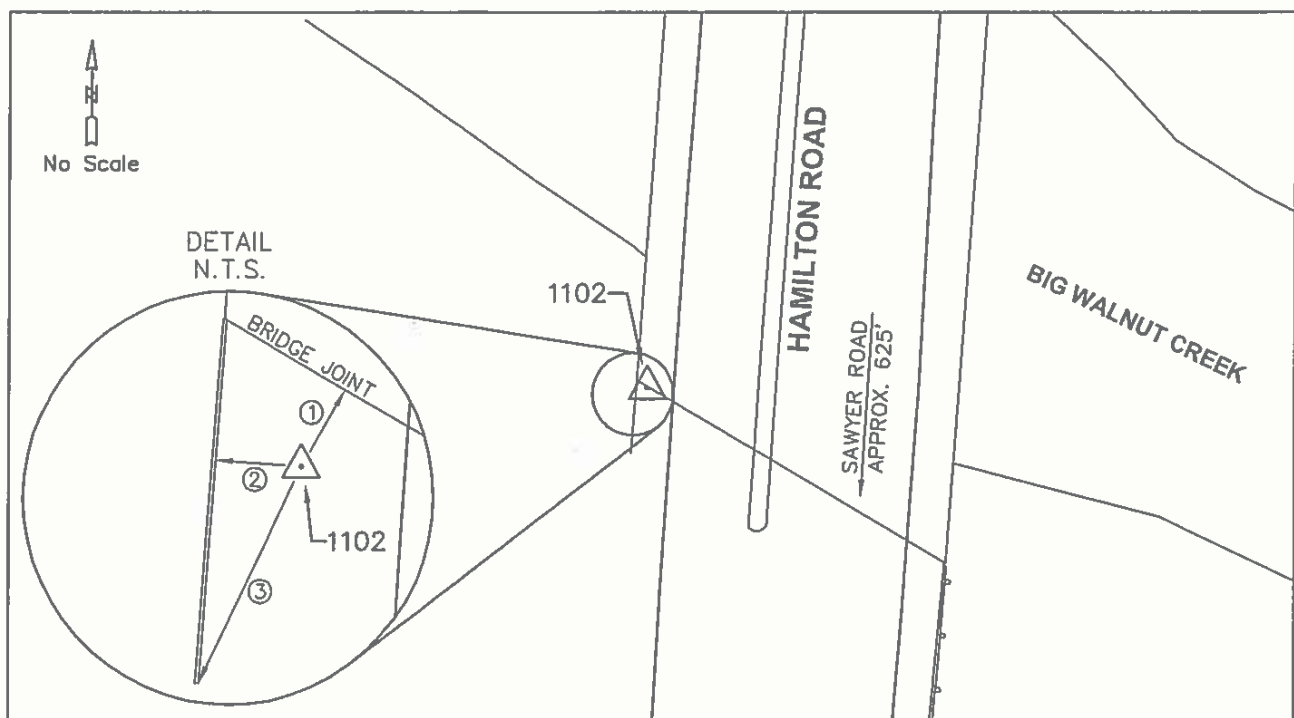
STAMPING ON MARK: W189 RESET	COUNTY: FRANKLIN	GRID ZONE: OHIO SOUTH
--	----------------------------	---------------------------------

HORIZONTAL DATUM: NAD83(2007)	LATITUDE: N39°59'48.51782"	LONGITUDE: W082°52'06.84352"	NORTHING: (U.S. FEET) 727,501.84	EASTING: (U.S. FEET) 1,865,237.19
---	--------------------------------------	--	---	--

GEOID MODEL : GEOID 03	VERTICAL DATUM: NAVD 88	ELLIPSOIDAL HEIGHT: (METERS) 209.602	ELEVATION: (U.S. FEET) 799.38	SCALE FACTOR: 0.99996016
----------------------------------	-----------------------------------	---	--	------------------------------------

DETAILED STATION DESCRIPTION:

THE STATION IS LOCATED AT THE SOUTHWEST CORNER OF THE HAMILTON ROAD BRIDGE OVER BIG WALNUT CREEK, APPROXIMATELY 625 FEET NORTH OF SAWYER ROAD. THE STATION IS A 3 1/2" BRASS DISK WITH + MARK STAMPED "W189 RESET" FOUND IN A CONCRETE BRIDGE JOINT.



REF #	DISTANCE	AZIMUTH	DESCRIPTION
1	1.0'	S	BRIDGE JOINT
2	2.0'	E	ABUTMENT WALL
3	18.6'	NE	END OF ABUTMENT WALL



COLUMBUS REGIONAL AIRPORT AUTHORITY
PORT COLUMBUS • RICKENBACKER • BOLTON



CONTROL MONUMENT INFORMATION SHEET
COLUMBUS REGIONAL AIRPORT AUTHORITY - COLUMBUS, OHIO

AIRPORT: CMH	STATION ID: 1122	TYPE: CONCRETE MONUMENT	OBS. DATE: 4/08/2009
------------------------	----------------------------	-----------------------------------	--------------------------------

STAMPING ON MARK: CEC 16	COUNTY: FRANKLIN	GRID ZONE: OHIO SOUTH
------------------------------------	----------------------------	---------------------------------

HORIZONTAL DATUM: NAD83(2007)	LATITUDE: N39°59'53.11229"	LONGITUDE: W082°52'06.56263"	NORTHING: (U.S. FEET) 727,966.66	EASTING: (U.S. FEET) 1,865,260.94
---	--------------------------------------	--	---	--

GEOID MODEL : GEOID 03	VERTICAL DATUM: NAVD 88	ELLIPSOIDAL HEIGHT: (METERS) 206.544	ELEVATION: (U.S. FEET) 789.35	SCALE FACTOR: 0.99996088
----------------------------------	-----------------------------------	---	--	------------------------------------

DETAILED STATION DESCRIPTION:

THE STATION IS LOCATED AT THE SOUTHWEST CORNER OF SWANSON AVENUE AND HAMILTON ROAD, APPROXIMATELY 1070 FEET NORTH OF SAWYER ROAD. THE STATION IS A STANDARD PCIA CONTROL STATION 3 1/2" BRASS DISK WITH PUNCH MARK STAMPED "CEC 16" SET IN THE TOP OF A 12" CONCRETE POST FOUND FLUSH WITH THE GROUND.



REF #	DISTANCE	AZIMUTH	DESCRIPTION
1	6.0'	W	EDGE OF PAVEMENT
2	1.0'	E	WITNESS POST
3	50.0'	S	SIGN



COLUMBUS REGIONAL AIRPORT AUTHORITY
PORT COLUMBUS • RICKENBACKER • BOLTON



CONTROL MONUMENT INFORMATION SHEET
COLUMBUS REGIONAL AIRPORT AUTHORITY - COLUMBUS, OHIO

AIRPORT: CMH	STATION ID: 1123	TYPE: CONCRETE MONUMENT	OBS. DATE: 4/09/2009
------------------------	----------------------------	-----------------------------------	--------------------------------

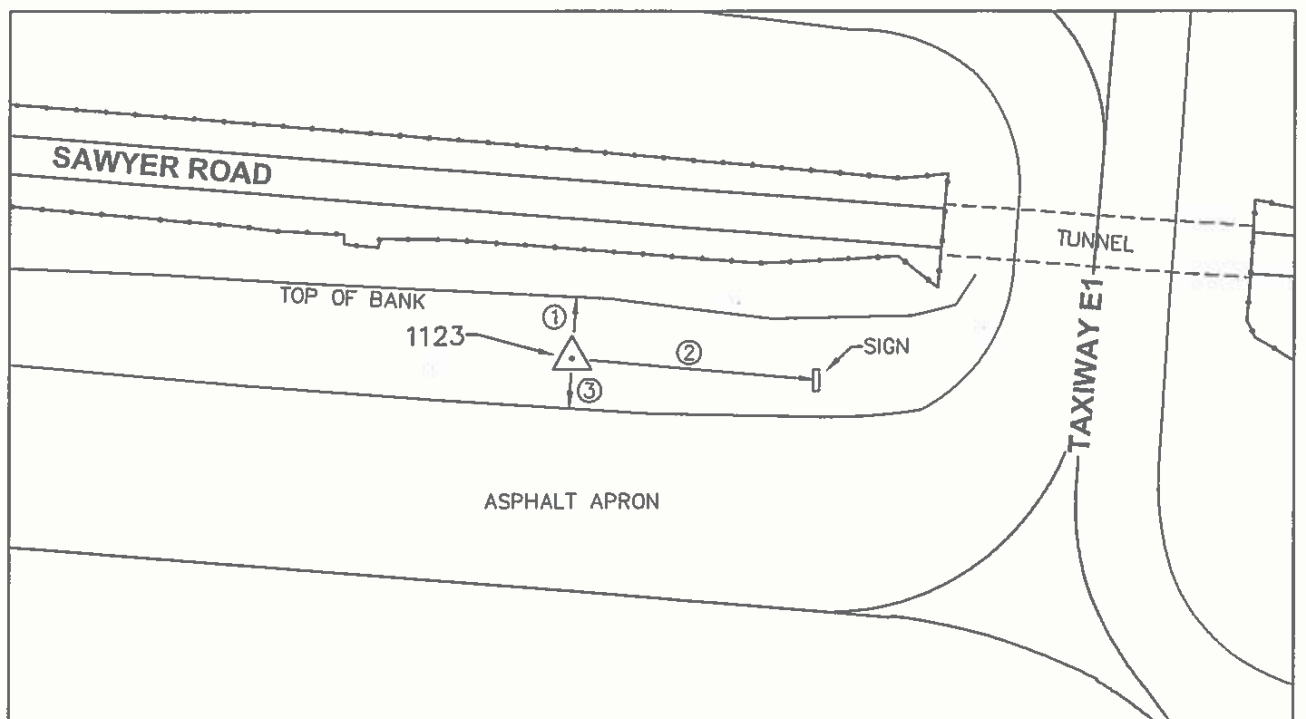
STAMPING ON MARK: CEC 17	COUNTY: FRANKLIN	GRID ZONE: OHIO SOUTH
------------------------------------	----------------------------	---------------------------------

HORIZONTAL DATUM: NAD83(2007)	LATITUDE: N40°00'00.21937"	LONGITUDE: W082°52'49.89985"	NORTHING: (U.S. FEET) 728,699.81	EASTING: (U.S. FEET) 1,861,891.30
---	--------------------------------------	--	---	--

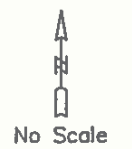
GEOID MODEL : GEOID 03	VERTICAL DATUM: NAVD 88	ELLIPSOIDAL HEIGHT: (METERS) 212.052	ELEVATION: (U.S. FEET) 807.42	SCALE FACTOR: 0.99996039
----------------------------------	-----------------------------------	---	--	------------------------------------

DETAILED STATION DESCRIPTION:

THIS MONUMENT IS WITHIN THE SECURED AREA OF THE AIRPORT. TO ACCESS CONTACT THE CRAA CAD/GIS DEPARTMENT AT 614-239-4000 OR AIRPORT OPERATIONS AT 614-239-4003 AT LEAST 48 HOURS IN ADVANCE TO MAKE ARRANGEMENTS. THE STATION IS LOCATED IN THE GRASS APPROXIMATELY 300 FEET WEST OF TAXIWAY E1. THE STATION IS A STANDARD PCIA CONTROL STATION 3 1/2" BRASS DISK WITH PUNCH MARK STAMPED "CEC 17" SET IN THE TOP OF A 12" CONCRETE POST FOUND FLUSH WITH THE GROUND.



REF #	DISTANCE	AZIMUTH	DESCRIPTION
1	12'	S	TOP OF BANK
2	141.2'	W	TAXIWAY E1 SIGN
3	37.2'	N	EDGE OF PAVEMENT



COLUMBUS REGIONAL AIRPORT AUTHORITY
PORT COLUMBUS • RICKENBACKER • BOLTON



CONTROL MONUMENT INFORMATION SHEET
COLUMBUS REGIONAL AIRPORT AUTHORITY - COLUMBUS, OHIO

AIRPORT: CMH	STATION ID: 1145	TYPE: CONCRETE POLE BASE	OBS. DATE: 5/06/2009
------------------------	----------------------------	------------------------------------	--------------------------------

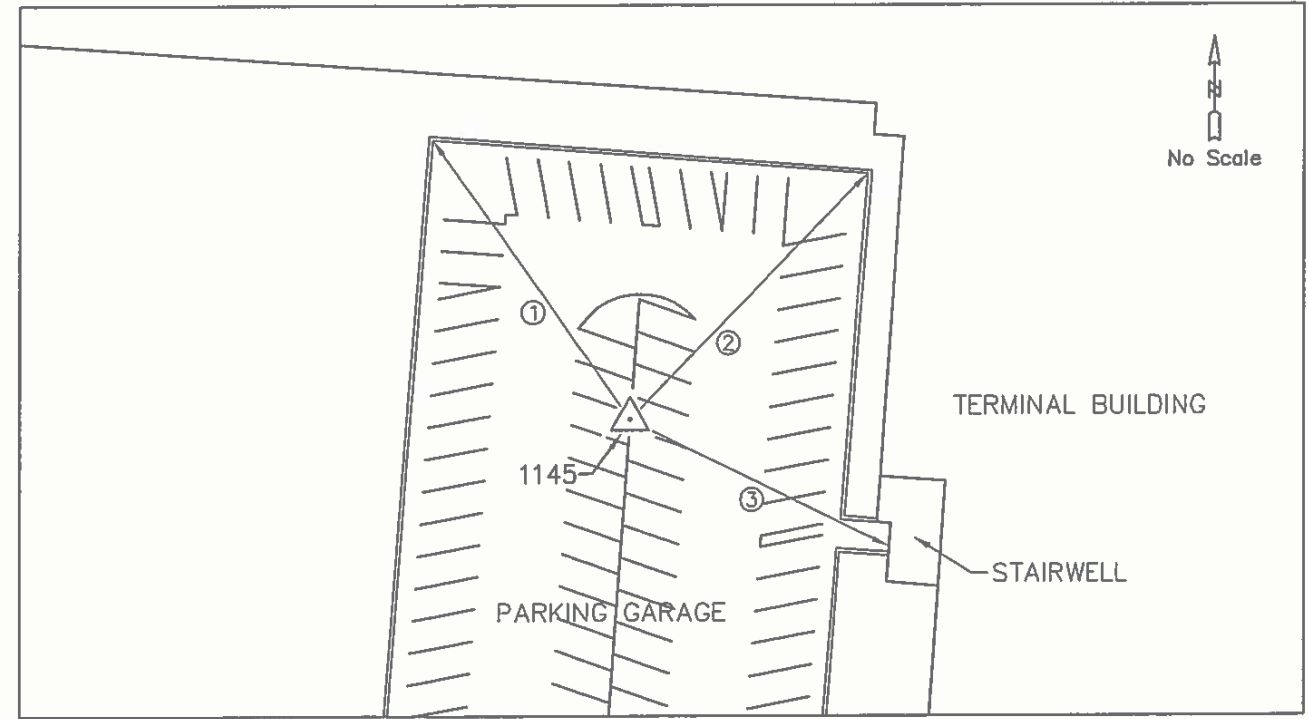
STAMPING ON MARK: GINTY	COUNTY: FRANKLIN	GRID ZONE: OHIO SOUTH
-----------------------------------	----------------------------	---------------------------------

HORIZONTAL DATUM: NAD83(2007)	LATITUDE: N39°59'56.26820"	LONGITUDE: W082°53'04.89058"	NORTHING: (U.S. FEET) 728,304.94	EASTING: (U.S. FEET) 1,860,722.99
---	--------------------------------------	--	---	--


GEOID MODEL : GEOID 03	VERTICAL DATUM: NAVD 88	ELLIPSOIDAL HEIGHT: (METERS) 228.215	ELEVATION: (U.S. FEET) 860.49	SCALE FACTOR: 0.99995765
----------------------------------	-----------------------------------	---	--	------------------------------------

DETAILED STATION DESCRIPTION:

THE STATION IS LOCATED ON TOP OF THE PARKING GARAGE AT PORT COLUMBUS INTERNATIONAL AIRPORT. THE STATION IS A 3 1/2" ALUMINUM DISK WITH + MARK STAMPED "CITY OF COLUMBUS, OHIO SURVEY MARK - GINTY 1982" SET IN THE TOP OF THE NORTHERNMOST CONCRETE LIGHT POLE BASE.



REF #	DISTANCE	AZIMUTH	DESCRIPTION
1	96.8'	SE	NORTHWEST CORNER OF WALL
2	97.3'	SW	NORTHEAST CORNER OF WALL
3	83.8'	NW	STAIRWELL DOOR





COLUMBUS REGIONAL AIRPORT AUTHORITY
PORT COLUMBUS • RICKENBACKER • BOLTON



CONTROL MONUMENT INFORMATION SHEET
COLUMBUS REGIONAL AIRPORT AUTHORITY - COLUMBUS, OHIO

AIRPORT: CMH	STATION ID: 1148	TYPE: FENO SPIKE	OBS. DATE: 10/24/2008
------------------------	----------------------------	----------------------------	---------------------------------

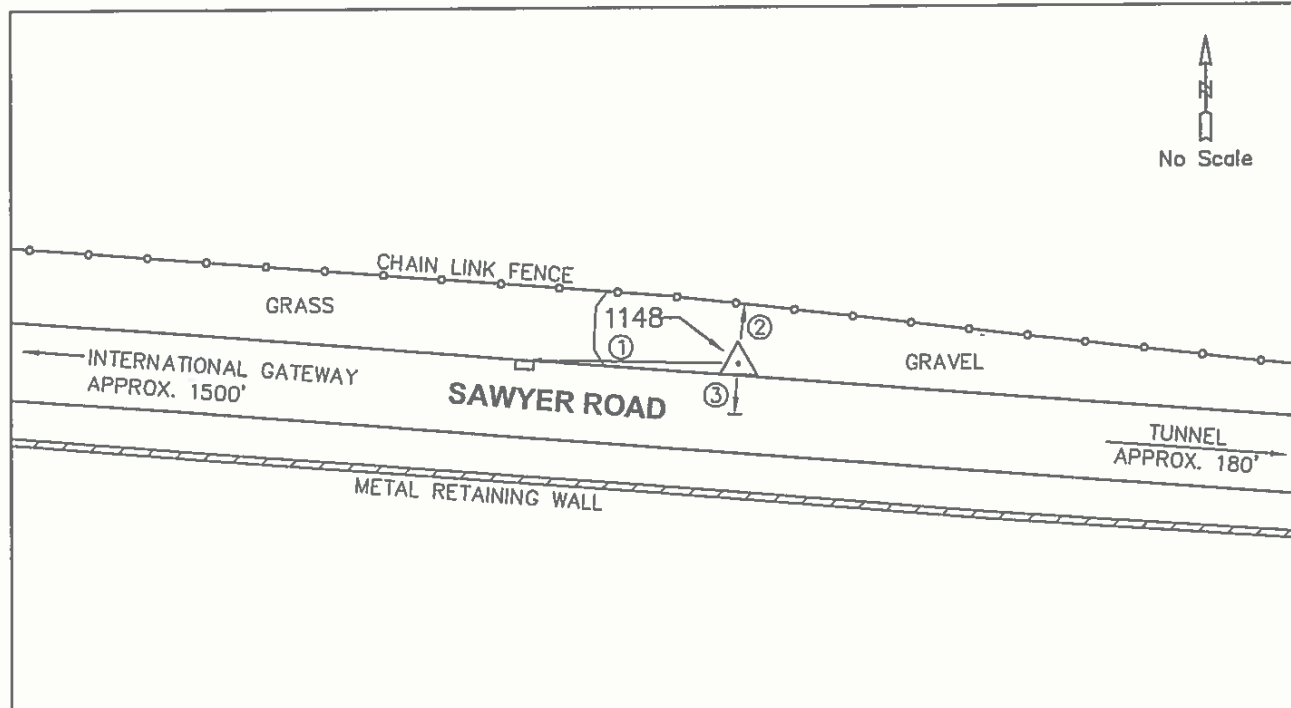
STAMPING ON MARK: W10	COUNTY: FRANKLIN	GRID ZONE: OHIO SOUTH
---------------------------------	----------------------------	---------------------------------

HORIZONTAL DATUM: NAD83(2007)	LATITUDE: N40°00'02.58692"	LONGITUDE: W082°53'14.73057"	NORTHING: (U.S. FEET) 728,947.60	EASTING: (U.S. FEET) 1,859,959.95
---	--------------------------------------	--	---	--

GEOID MODEL : GEOID 03	VERTICAL DATUM: NAVD 88	ELLIPSOIDAL HEIGHT: (METERS) 206.623	ELEVATION: (U.S. FEET) 789.50	SCALE FACTOR: 0.99996136
----------------------------------	-----------------------------------	---	--	------------------------------------

DETAILED STATION DESCRIPTION:

THE STATION IS LOCATED ON THE NORTH SIDE OF SAWYER ROAD, APPROXIMATELY 1500 FEET EAST OF INTERNATIONAL GATEWAY. THE STATION IS A STANDARD PCIA CONTROL STATION 3 1/2" BRASS DISK WITH PUNCH MARK STAMPED "W10" ON TOP OF A FENO SPIKE FOUND FLUSH WITH THE GROUND.



REF #	DISTANCE	AZIMUTH	DESCRIPTION
1	61.5'	E	CURB INLET
2	5.1'	S	CHAIN LINK FENCE
3	15.0'	N	CENTERLINE OF SAWYER ROAD



COLUMBUS REGIONAL AIRPORT AUTHORITY
PORT COLUMBUS • RICKENBACKER • BOLTON



CONTROL MONUMENT INFORMATION SHEET
COLUMBUS REGIONAL AIRPORT AUTHORITY - COLUMBUS, OHIO

AIRPORT: CMH	STATION ID: 1149	TYPE: FENO SPIKE	OBS. DATE: 10/24/2008
------------------------	----------------------------	----------------------------	---------------------------------

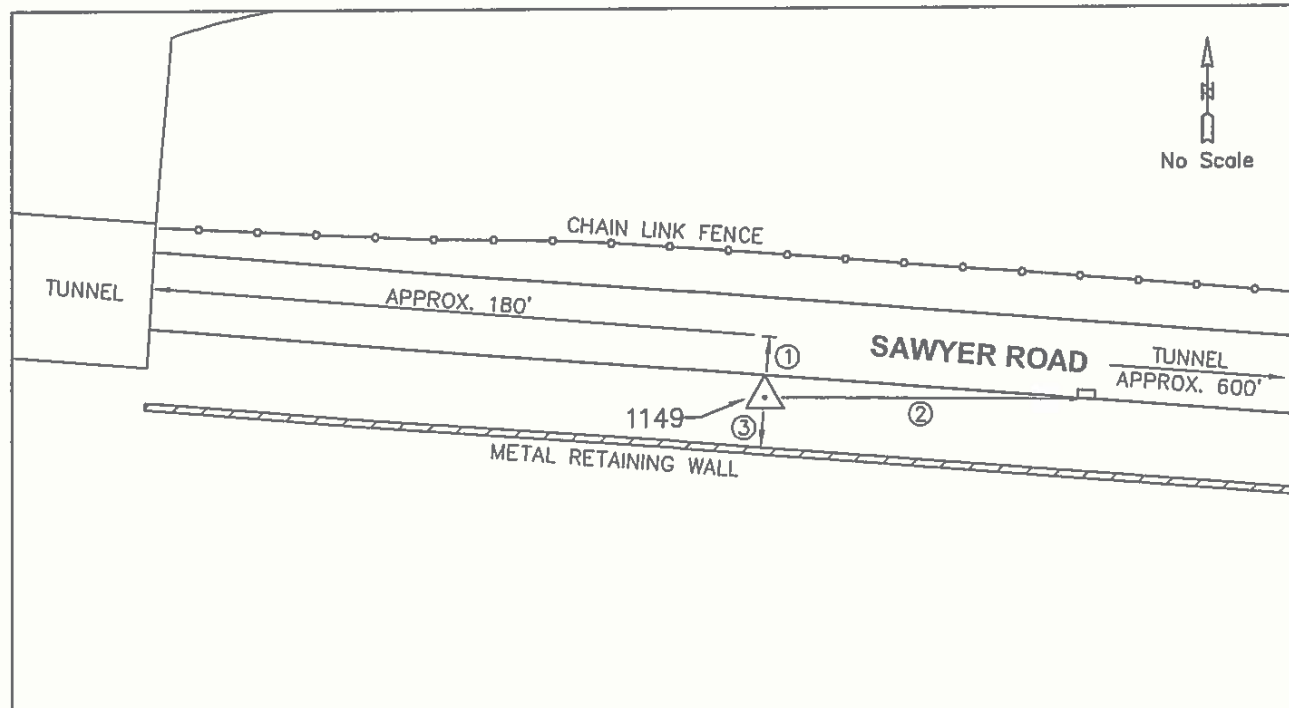
STAMPING ON MARK: W20	COUNTY: FRANKLIN	GRID ZONE: OHIO SOUTH
---------------------------------	----------------------------	---------------------------------

HORIZONTAL DATUM: NAD83(2007)	LATITUDE: N40°00'01.87651"	LONGITUDE: W082°53'07.45686"	NORTHING: (U.S. FEET) 728,873.29	EASTING: (U.S. FEET) 1,860,525.70
---	--------------------------------------	--	---	--

GEOID MODEL : GEOID 03	VERTICAL DATUM: NAVD 88	ELLIPSOIDAL HEIGHT: (METERS) 206.460	ELEVATION: (U.S. FEET) 789.12	SCALE FACTOR: 0.99996135
----------------------------------	-----------------------------------	---	--	------------------------------------

DETAILED STATION DESCRIPTION:

THE STATION IS LOCATED ON THE SOUTH SIDE OF SAWYER ROAD, APPROXIMATELY 2100 FEET EAST OF INTERNATIONAL GATEWAY. THE STATION IS A STANDARD PCIA CONTROL STATION 3 1/2" BRASS DISK WITH PUNCH MARK STAMPED "W20" ON TOP OF A FENO SPIKE FOUND FLUSH WITH THE GROUND.



REF #	DISTANCE	AZIMUTH	DESCRIPTION
1	14.8'	S	CENTERLINE OF SAWYER ROAD
2	3.2'	N	METAL RETAINING WALL
3	92.8'	W	CURB INLET



COLUMBUS REGIONAL AIRPORT AUTHORITY
PORT COLUMBUS • RICKENBACKER • BOLTON



CONTROL MONUMENT INFORMATION SHEET
COLUMBUS REGIONAL AIRPORT AUTHORITY - COLUMBUS, OHIO

AIRPORT: CMH	STATION ID: 1150	TYPE: FENO SPIKE	OBS. DATE: 10/24/2008
------------------------	----------------------------	----------------------------	---------------------------------

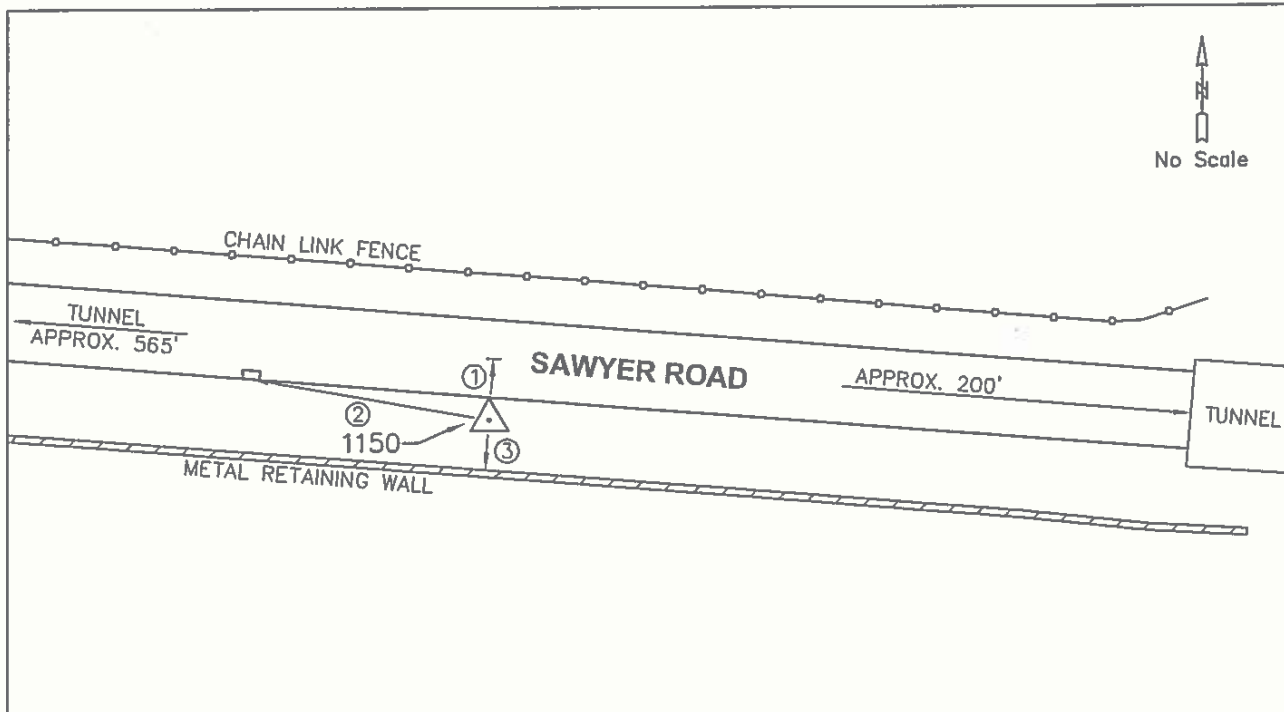
STAMPING ON MARK: W30	COUNTY: FRANKLIN	GRID ZONE: OHIO SOUTH
---------------------------------	----------------------------	---------------------------------

HORIZONTAL DATUM: NAD83(2007)	LATITUDE: N40°00'01.59709"	LONGITUDE: W082°53'02.50022"	NORTHING: (U.S. FEET) 728,843.37	EASTING: (U.S. FEET) 1,860,911.31
---	--------------------------------------	--	---	--

GEOID MODEL : GEOID 03	VERTICAL DATUM: NAVD 88	ELLIPSOIDAL HEIGHT: (METERS) 206.776	ELEVATION: (U.S. FEET) 790.04	SCALE FACTOR: 0.99996129
----------------------------------	-----------------------------------	---	--	------------------------------------

DETAILED STATION DESCRIPTION:

THE STATION IS LOCATED ON THE SOUTH SIDE OF SAWYER ROAD, APPROXIMATELY 2500 FEET EAST OF INTERNATIONAL GATEWAY. THE STATION IS A STANDARD PCIA CONTROL STATION 3 1/2" BRASS DISK WITH PUNCH MARK STAMPED "W30" ON TOP OF A FENO SPIKE FOUND FLUSH WITH THE GROUND.



REF #	DISTANCE	AZIMUTH	DESCRIPTION
1	14.6'	S	CENTERLINE OF SAWYER ROAD
2	69.5'	E	CURB INLET
3	3.3'	N	METAL RETAINING WALL



COLUMBUS REGIONAL AIRPORT AUTHORITY
PORT COLUMBUS • RICKENBACKER • BOLTON



CONTROL MONUMENT INFORMATION SHEET
COLUMBUS REGIONAL AIRPORT AUTHORITY - COLUMBUS, OHIO

AIRPORT: CMH	STATION ID: 1151	TYPE: FENO SPIKE	OBS. DATE: 10/24/2008
------------------------	----------------------------	----------------------------	---------------------------------

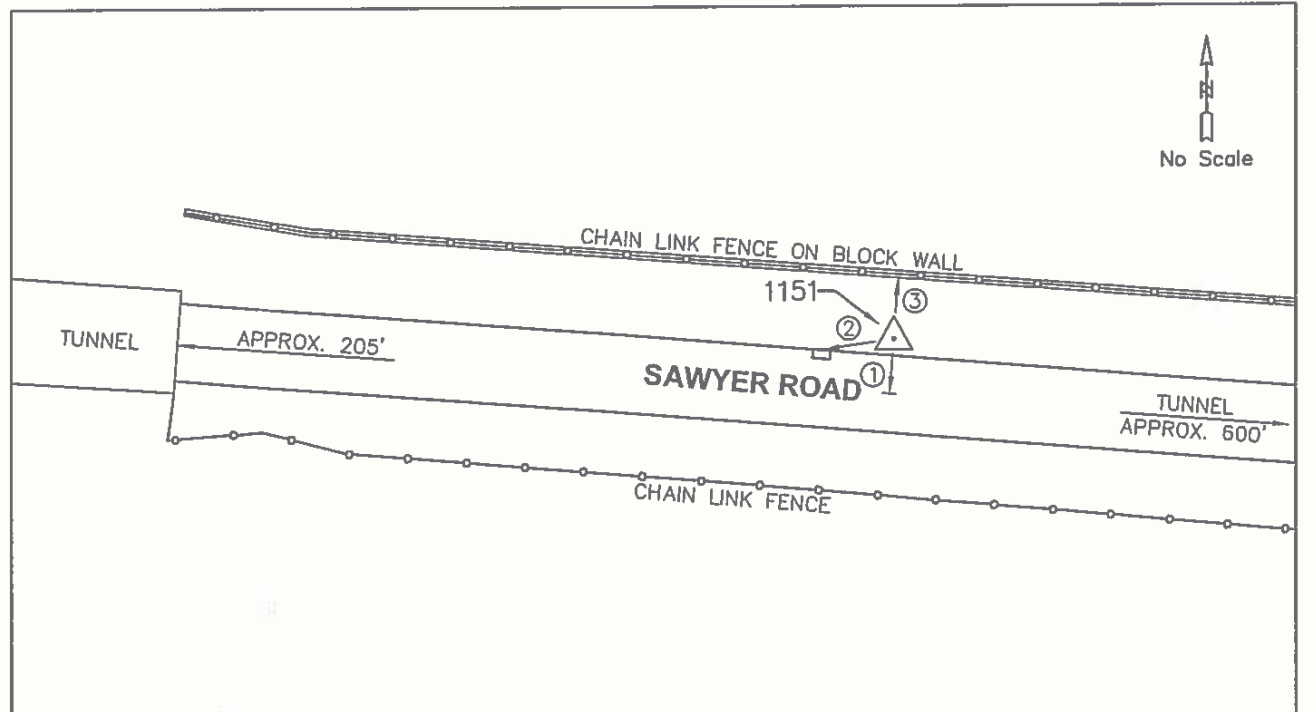
STAMPING ON MARK: W40	COUNTY: FRANKLIN	GRID ZONE: OHIO SOUTH
---------------------------------	----------------------------	---------------------------------

HORIZONTAL DATUM: NAD83(2007)	LATITUDE: N40°00'01.48429"	LONGITUDE: W082°52'54.94604"	NORTHING: (U.S. FEET) 728,829.46	EASTING: (U.S. FEET) 1,861,499.14
---	--------------------------------------	--	---	--

GEOID MODEL : GEOID 03	VERTICAL DATUM: NAVD 88	ELLIPSOIDAL HEIGHT: (METERS) 206.960	ELEVATION: (U.S. FEET) 790.68	SCALE FACTOR: 0.99996125
----------------------------------	-----------------------------------	---	--	------------------------------------

DETAILED STATION DESCRIPTION:

THE STATION IS LOCATED ON THE NORTH SIDE OF SAWYER ROAD, APPROXIMATELY 2000 FEET WEST OF BRIDGEWAY AVENUE. THE STATION IS A STANDARD PCIA CONTROL STATION 3 1/2" BRASS DISK WITH PUNCH MARK STAMPED "W40" ON TOP OF A FENO SPIKE FOUND FLUSH WITH THE GROUND.



REF #	DISTANCE	AZIMUTH	DESCRIPTION
1	16.3'	N	CENTERLINE OF SAWYER ROAD
2	21.0'	E	CURB INLET
3	4.8'	S	BLOCK WALL



COLUMBUS REGIONAL AIRPORT AUTHORITY
PORT COLUMBUS • RICKENBACKER • BOLTON



CONTROL MONUMENT INFORMATION SHEET
COLUMBUS REGIONAL AIRPORT AUTHORITY - COLUMBUS, OHIO

AIRPORT: CMH	STATION ID: 1152	TYPE: FENO SPIKE	OBS. DATE: 10/24/2008
------------------------	----------------------------	----------------------------	---------------------------------

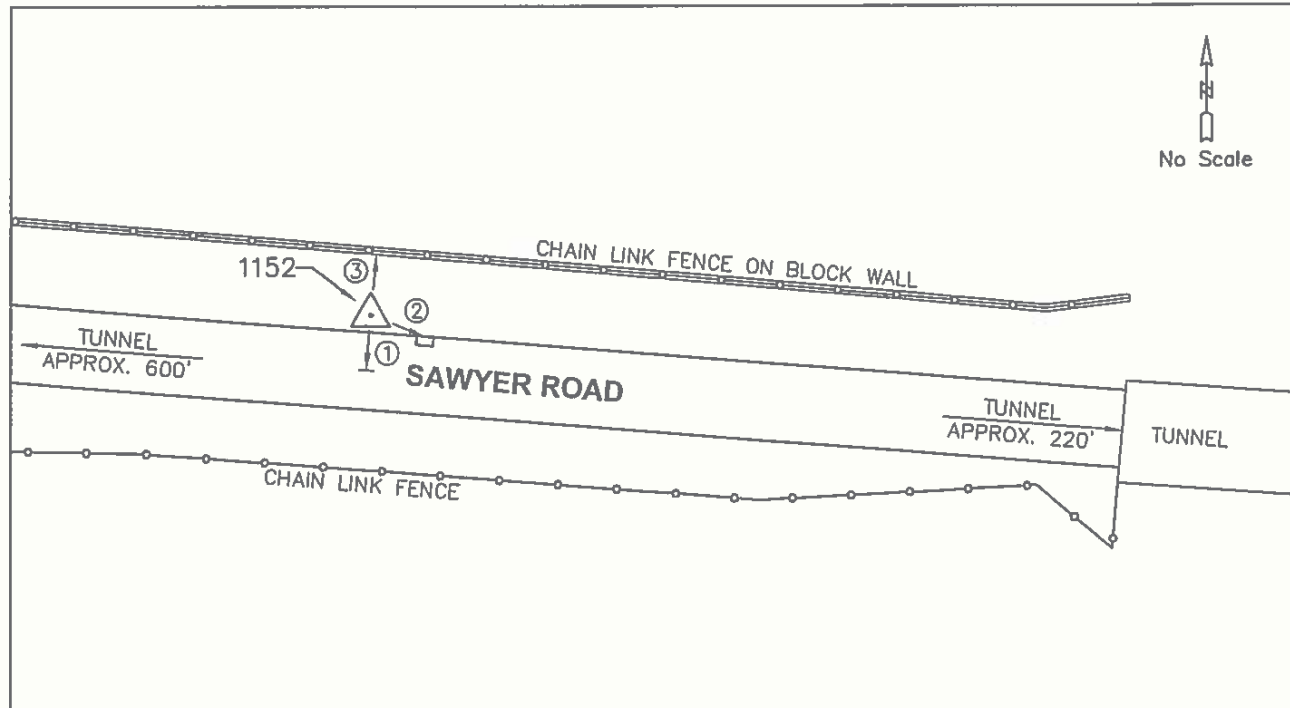
STAMPING ON MARK: W50	COUNTY: FRANKLIN	GRID ZONE: OHIO SOUTH
---------------------------------	----------------------------	---------------------------------

HORIZONTAL DATUM: NAD83(2007)	LATITUDE: N40°00'01.20027"	LONGITUDE: W082°52'49.94847"	NORTHING: (U.S. FEET) 728,799.08	EASTING: (U.S. FEET) 1,861,887.93
---	--------------------------------------	--	---	--

GEOID MODEL : GEOID 03	VERTICAL DATUM: NAVD 88	ELLIPSOIDAL HEIGHT: (METERS) 206.702	ELEVATION: (U.S. FEET) 789.84	SCALE FACTOR: 0.99996128
----------------------------------	-----------------------------------	---	--	------------------------------------

DETAILED STATION DESCRIPTION:

THE STATION IS LOCATED ON THE NORTH SIDE OF SAWYER ROAD, APPROXIMATELY 2000 FEET WEST OF BRIDGEWAY AVENUE. THE STATION IS A STANDARD PCIA CONTROL STATION 3 1/2" BRASS DISK WITH PUNCH MARK STAMPED "W50" ON TOP OF A FENO SPIKE FOUND FLUSH WITH THE GROUND.



REF #	DISTANCE	AZIMUTH	DESCRIPTION
1	16.6'	N	CENTERLINE OF SAWYER ROAD
2	4.2'	E	CURB INLET
3	3.9'	S	BLOCK WALL



COLUMBUS REGIONAL AIRPORT AUTHORITY
PORT COLUMBUS • RICKENBACKER • BOLTON



CONTROL MONUMENT INFORMATION SHEET
COLUMBUS REGIONAL AIRPORT AUTHORITY - COLUMBUS, OHIO

AIRPORT: CMH	STATION ID: 1153	TYPE: FENO SPIKE	OBS. DATE: 10/24/2008
------------------------	----------------------------	----------------------------	---------------------------------

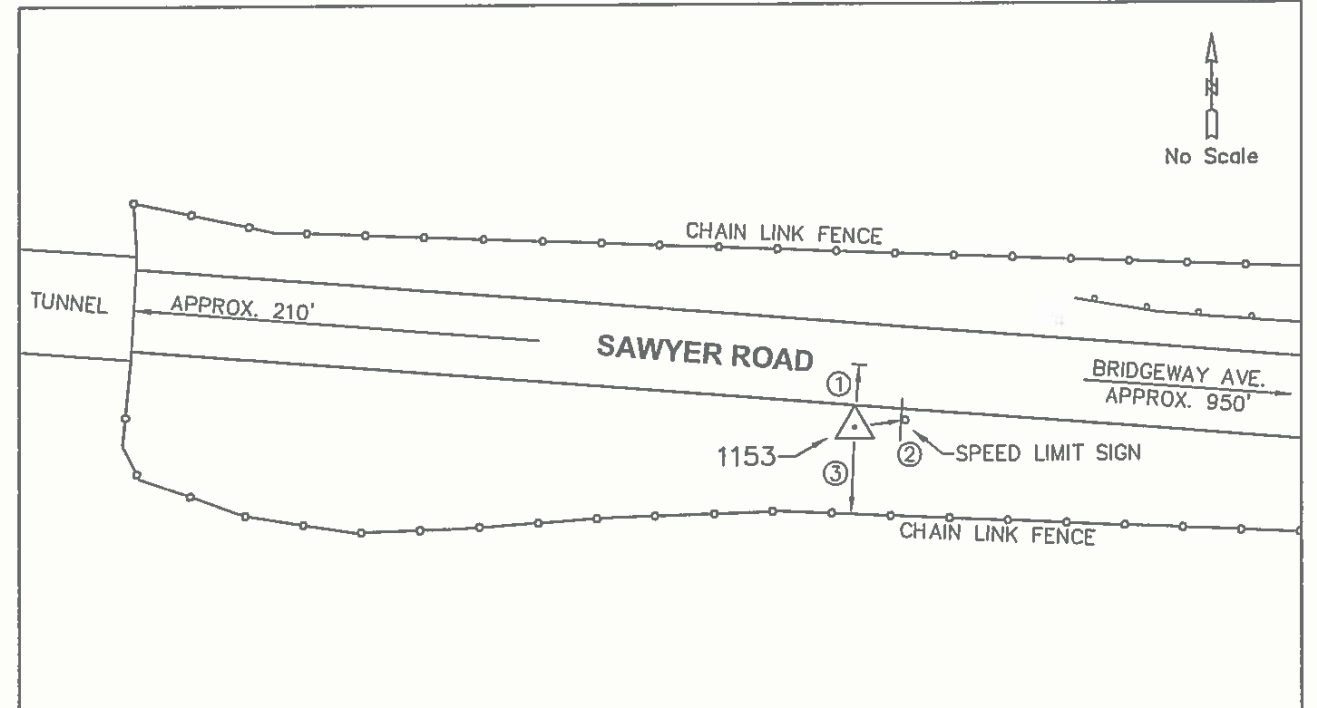
STAMPING ON MARK: W60	COUNTY: FRANKLIN	GRID ZONE: OHIO SOUTH
---------------------------------	----------------------------	---------------------------------

HORIZONTAL DATUM: NAD83(2007)	LATITUDE: N40°00'00.42730"	LONGITUDE: W082°52'42.16798"	NORTHING: (U.S. FEET) 728,718.32	EASTING: (U.S. FEET) 1,862,493.09
---	--------------------------------------	--	---	--

GEOID MODEL : GEOID 03	VERTICAL DATUM: NAVD 88	ELLIPSOIDAL HEIGHT: (METERS) 205.805	ELEVATION: (U.S. FEET) 786.83	SCALE FACTOR: 0.99996138
----------------------------------	-----------------------------------	---	--	------------------------------------

DETAILED STATION DESCRIPTION:

THE STATION IS LOCATED ON THE SOUTH SIDE OF SAWYER ROAD, APPROXIMATELY 950 FEET WEST OF BRIDGEWAY AVENUE. THE STATION IS A STANDARD PCIA CONTROL STATION 3 1/2" BRASS DISK WITH PUNCH MARK STAMPED "W60" ON TOP OF A FENO SPIKE FOUND FLUSH WITH THE GROUND.



REF #	DISTANCE	AZIMUTH	DESCRIPTION
1	16.4'	S	CENTERLINE OF SAWYER ROAD
2	12.7'	W	SPEED LIMIT SIGN
3	24.9'	N	CHAIN LINK FENCE



COLUMBUS REGIONAL AIRPORT AUTHORITY
PORT COLUMBUS • RICKENBACKER • BOLTON



RESOURCE INTERNATIONAL, INC.
6350 PRESIDENTIAL GATEWAY
COLUMBUS, OHIO 43231
(614) 823-4949

CONTROL MONUMENT INFORMATION SHEET
COLUMBUS REGIONAL AIRPORT AUTHORITY - COLUMBUS, OHIO

AIRPORT: CMH	STATION ID: 2004	TYPE: CONCRETE MON WITH BRASS DISK	OBS. DATE: 05/12/2009
------------------------	----------------------------	--	---------------------------------

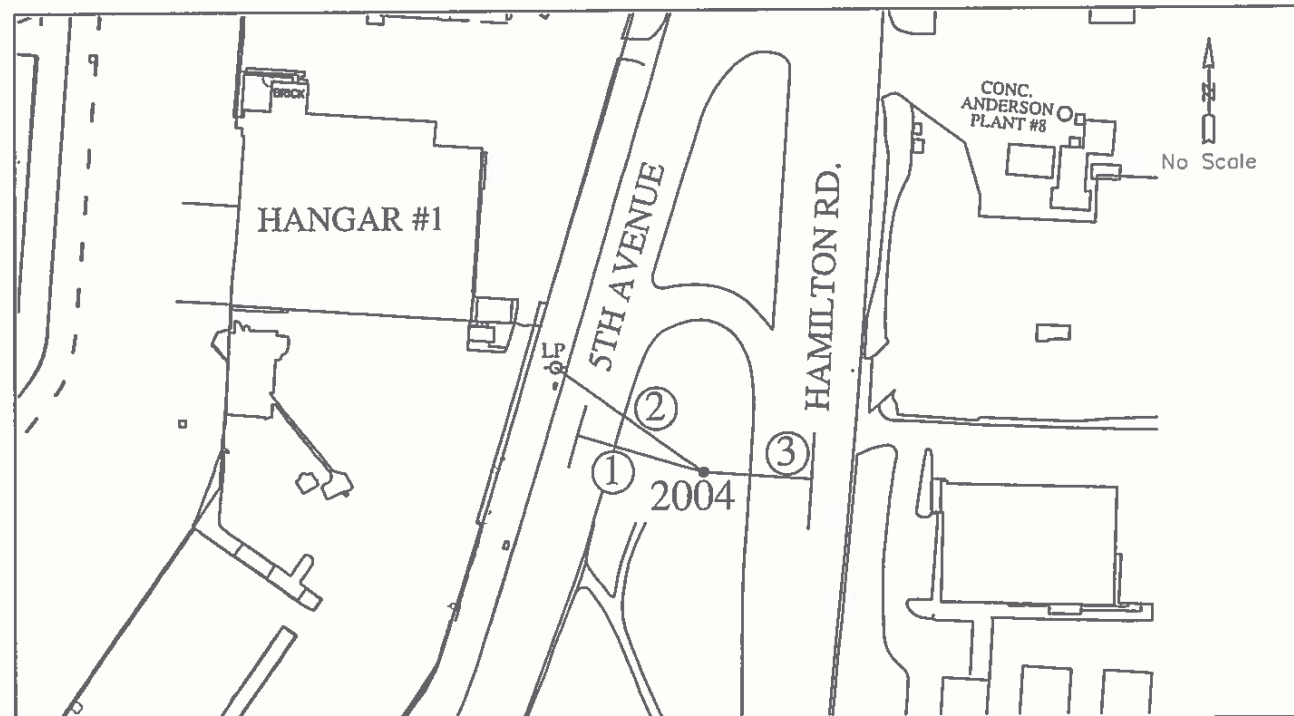
STAMPING ON MARK: CEC 4	COUNTY: FRANKLIN	GRID ZONE: OHIO SOUTH
-----------------------------------	----------------------------	---------------------------------

HORIZONTAL DATUM: NAD83(2007)	LATITUDE: 39 59 16.015658 N	LONGITUDE: 82 52 10.124647 W	NORTHING: (US FEET) 724214.031	EASTING: (US FEET) 1864968.374
---	---------------------------------------	--	---	---

GEOID MODEL : GEOID 03	VERTICAL DATUM: NAVD 88	ELLIPSOIDAL HEIGHT: (METERS) 213.326	ELEVATION: (US FEET) 811.63	SCALE FACTOR: 0.99995784
----------------------------------	-----------------------------------	---	--	------------------------------------

DETAILED STATION DESCRIPTION:

MONUMENT IS LOCATED AT THE SOUTHEAST CORNER OF THE AIRPORT BETWEEN 5TH AVE AND NORTH HAMILTON ROAD.
THE MONUMENT IS A 3 1/2" BRASS DISK SET WITH A PUNCH MARK IN THE TOP OF A 12" CONCRETE POST FOUND FLUSH WITH THE GROUND.



REF #	DISTANCE	AZIMUTH	DESCRIPTION
1	114.11'	N73°40'59"W	CENTERLINE OF 5TH AVENUE
2	156.73'	N54°54'27"W	CENTERLINE OF LIGHT POLE
3	93.51'	S86°04'30"E	CENETERLINE OF HAMILTON ROAD



COLUMBUS REGIONAL AIRPORT AUTHORITY
PORT COLUMBUS • RICKENBACKER • BOLTON



RESOURCE INTERNATIONAL, INC.
6350 PRESIDENTIAL GATEWAY
COLUMBUS, OHIO 43231
(614) 823-4949

CONTROL MONUMENT INFORMATION SHEET
COLUMBUS REGIONAL AIRPORT AUTHORITY - COLUMBUS, OHIO

AIRPORT: CMH	STATION ID: 2015	TYPE: CONCRETE MON WITH BRASS DISK	OBS. DATE: 05/12/2009
------------------------	----------------------------	--	---------------------------------

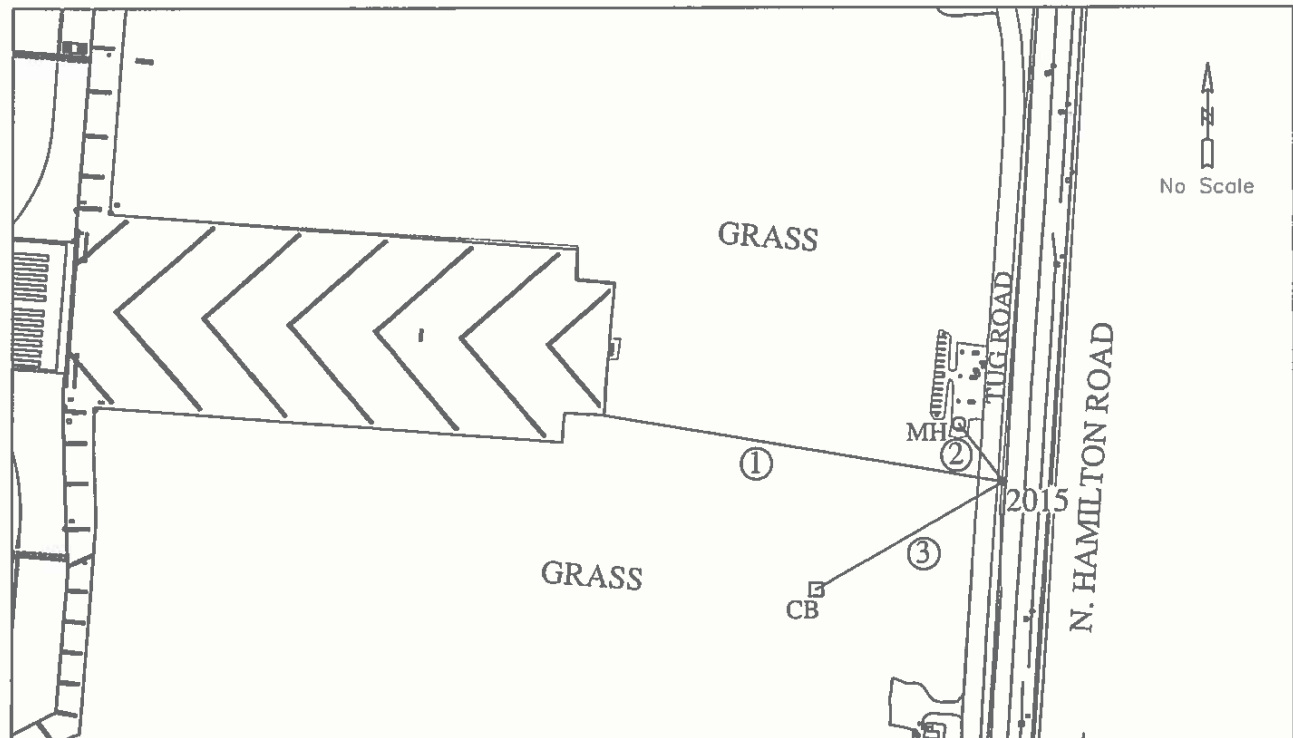
STAMPING ON MARK: CEC 15	COUNTY: FRANKLIN	GRID ZONE: OHIO SOUTH
------------------------------------	----------------------------	---------------------------------

HORIZONTAL DATUM: NAD83(2007)	LATITUDE: 39 59 34.778585 N	LONGITUDE: 82 52 8.577632 W	NORTHING: (US FEET) 726112.1356	EASTING: (US FEET) 1865096.546
---	---------------------------------------	---------------------------------------	--	---

GEOID MODEL : GEOID 03	VERTICAL DATUM: NAVD 88	ELLIPSOIDAL HEIGHT: (METERS) 213.202	ELEVATION: (US FEET) 811.22	SCALE FACTOR: 0.99995882
----------------------------------	-----------------------------------	---	--	------------------------------------

DETAILED STATION DESCRIPTION:

THIS MONUMENT IS WITHIN THE SECURED AREA OF PORT COLUMBUS INTERNATIONAL AIRPORT, TO ACCESS CONTACT THE CRAA CAD/GIS DEPARTMENT AT 614-239-4000 OR AIRPORT OPERATIONS AT 614-239-4003 AT LEAST 48 HOURS IN ADVANCE TO MAKE ARRANGEMENTS. MONUMENT IS LOCATED AT EAST END OF THE AIRPORT, EAST OF THE CENTERLINE OF THE EXISTING TUG ROAD AND EAST OF THE END OF RUNWAY 28L.
THE MONUMENT IS A 3 1/2" BRASS DISK SET WITH A PUNCH MARK IN THE TOP OF A 12" CONCRETE POST FOUND FLUSH WITH THE GROUND.



REF #	DISTANCE	AZIMUTH	DESCRIPTION
1	470.17'	N80°37'21"W	END OF S.E.CORNER RUNWAY 28L
2	83.69'	N37°51'58"W	CENTERLINE OF MANHOLE
3	249.16'	S60°32'25"W	CENTERLINE OF CATCHBASIN



COLUMBUS REGIONAL AIRPORT AUTHORITY
PORT COLUMBUS • RICKENBACKER • BOLTON



RESOURCE INTERNATIONAL, INC.
6350 PRESIDENTIAL GATEWAY
COLUMBUS, OHIO 43231
(614) 823-4949

CONTROL MONUMENT INFORMATION SHEET
COLUMBUS REGIONAL AIRPORT AUTHORITY - COLUMBUS, OHIO

AIRPORT: CMH	STATION ID: 2189	TYPE: CONCRETE MON WITH BRASS DISK	OBS. DATE: 05/12/2009
------------------------	----------------------------	--	---------------------------------

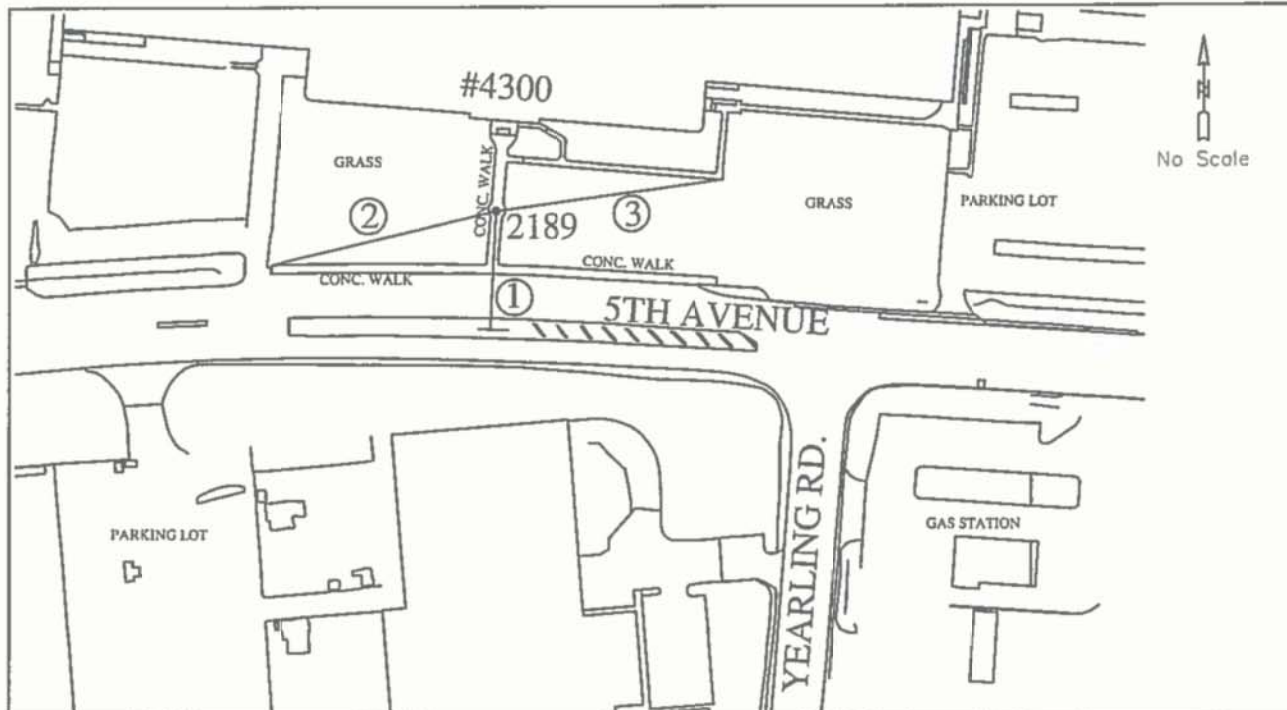
STAMPING ON MARK: Y-189 RESET	COUNTY: FRANKLIN	GRID ZONE: OHIO SOUTH
---	----------------------------	---------------------------------

HORIZONTAL DATUM: NAD83(2007)	LATITUDE: 39 59 15.681270 N	LONGITUDE: 82 53 14.507261 W	NORTHING: (US FEET) 724201.1961	EASTING: (US FEET) 1859956.971
---	---------------------------------------	--	--	---

GEOID MODEL : GEOID 03	VERTICAL DATUM: NAVD 88	ELLIPSOIDAL HEIGHT: (METERS) 211.077	ELEVATION: (US FEET) 804.19	SCALE FACTOR: 0.99995819
----------------------------------	-----------------------------------	---	--	------------------------------------

DETAILED STATION DESCRIPTION:

MONUMENT IS LOCATED SOUTH OF THE AIRPORT, NORTH OF 5TH AVENUE AND IN FRONT WALK OF #4300 EAST 5TH AVENUE.
THE MONUMENT IS A 3 1/2" BRASS DISK SET WITH A PUNCH MARK IN THE TOP OF A 12" CONCRETE POST FOUND FLUSH WITH THE GROUND.



REF #	DISTANCE	AZIMUTH	DESCRIPTION
1	118.20'	S02°49'57"W	CENTERLINE OF 5TH AVENUE
2	232.15'	S76°42'59"W	N.W.CORNER OF SIDEWALK
3	232.38'	N82°25'15"E	S.E.CORNER OF SIDEWALK



COLUMBUS
REGIONAL AIRPORT AUTHORITY



CONTROL MONUMENT INFORMATION SHEET
COLUMBUS REGIONAL AIRPORT AUTHORITY - COLUMBUS, OHIO

AIRPORT: CMH	STATION ID: END OF RUNWAY 28L (2201)	TYPE: BRASS DISK	OBS. DATE: 07/03/2013
------------------------	--	----------------------------	---------------------------------


STAMPING ON MARK: JUNE 2013 RUNWAY 28L THLD	COUNTY: FRANKLIN	GRID ZONE: OHIO SOUTH
---	----------------------------	---------------------------------

HORIZONTAL DATUM: NAD83(2011)	LATITUDE: N39°59'29.81257"	LONGITUDE: W082°52'23.45471"	NORTHING: (US FEET) 725,614.39	EASTING: (US FEET) 1,863,936.59
---	--------------------------------------	--	---	--

GEOID MODEL : GEOID 12A	VERTICAL DATUM: NAVD 88	ELLIPSOIDAL HEIGHT: (METERS) 214.307	ELEVATION: (US FEET) 814.95	SCALE FACTOR: 0.9999920128
-----------------------------------	-----------------------------------	---	--	--------------------------------------

DETAILED STATION DESCRIPTION:

THIS MONUMENT IS WITHIN THE SECURED AREA OF PORT COLUMBUS INTERNATIONAL AIRPORT. FOR ACCESS, CONTACT THE CRAA ADMINISTRATIVE OFFICES AT 614-239-4000 OR AIRPORT OPERATIONS AT 614-239-4003 AT LEAST 48 HOURS IN ADVANCE. THE MONUMENT IS LOCATED AT THE APPROACH END OF THE THRESHOLD BAR FOR RUNWAY 28L, ALONG THE CENTERLINE OF THE RUNWAY. THE MONUMENT IS A 3 1/2" BRASS DISK SET WITH A PUNCH MARK SET FLUSH WITH THE RUNWAY SURFACE.



REF #	DISTANCE	AZIMUTH	DESCRIPTION
1	150.0'	N/A	WIDTH OF RUNWAY
2	00.0'	N/A	N/A
3	00.0'	N/A	N/A
4	00.0'	N/A	N/A



COLUMBUS REGIONAL AIRPORT AUTHORITY
PORT COLUMBUS • RICKENBACKER • BOLTON



RESOURCE INTERNATIONAL, INC.
6350 PRESIDENTIAL GATEWAY
COLUMBUS, OHIO 43231
(614) 823-4949

CONTROL MONUMENT INFORMATION SHEET
PORT COLUMBUS INTERNATIONAL AIRPORT - COLUMBUS, OHIO

AIRPORT: CMH	STATION ID: (2205)	TYPE: CONCRETE MON WITH BRASS DISK	OBS. DATE: 05/11/2012
------------------------	------------------------------	--	---------------------------------

STAMPING ON MARK: RII 5	COUNTY: FRANKLIN	GRID ZONE: OHIO SOUTH
-----------------------------------	----------------------------	---------------------------------

HORIZONTAL DATUM: NAD83(2007)	LATITUDE: 39 59 44.836338 N	LONGITUDE: 82 52 21.078513 W	NORTHING: (US FEET) 727133.863	EASTING: (US FEET) 1864127.804
---	---------------------------------------	--	---	---

GEOID MODEL : GEOID 09	VERTICAL DATUM: NAVD 88	ELLIPSOIDAL HEIGHT: (METERS) 213.283	ELEVATION: (US FEET) 811.38	SCALE FACTOR: 0.99999279
----------------------------------	-----------------------------------	---	--	------------------------------------

DETAILED STATION DESCRIPTION:

THIS MONUMENT IS WITHIN THE SECURED AREA OF PORT COLUMBUS INTERNATIONAL AIRPORT, TO ACCESS CONTACT THE CRAA CAD/GIS DEPARTMENT AT 614-239-4000 OR AIRPORT OPERATIONS AT 614-239-4003 AT LEAST 48 HOURS IN ADVANCE TO MAKE ARRANGEMENTS. MONUMENT IS LOCATED SOUTHEAST OF THE ARFF BUILDING, NORTH OF THE MOVEMENT/NON-MOVEMENT LINE (EXTENDED), NORTH OF RUNWAY 10R-28L. THE MONUMENT IS A 3 1/2" BRASS DISK SET WITH A PUNCH MARK IN THE TOP OF A 12" CONCRETE POST FOUND FLUSH WITH THE GROUND.

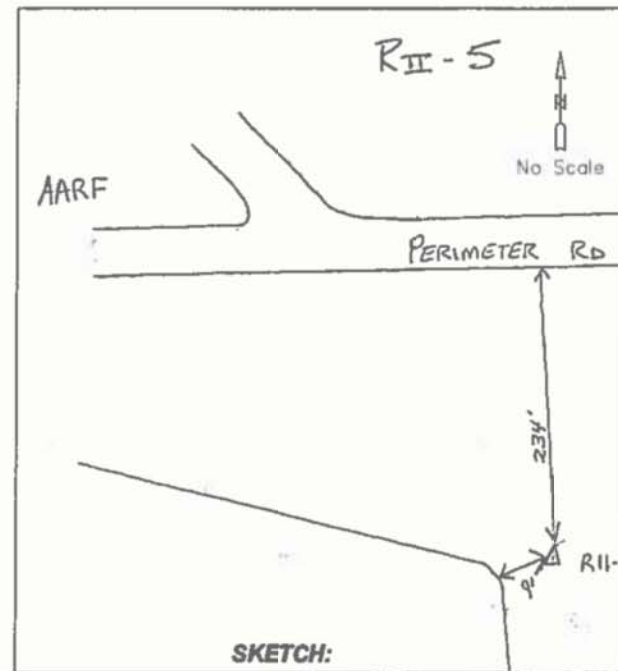


PHOTO:



PHOTO:

REF#	DISTANCE	AZIMUTH	DESCRIPTION
1	234.00'	N14°33'03"E	To the Perimeter Road edge of pavement.
2	9.00'	S86°26'56"W	To the edge of pavement
3			



COLUMBUS REGIONAL AIRPORT AUTHORITY
PORT COLUMBUS • RICKENBACKER • BOLTON



RESOURCE INTERNATIONAL, INC.
6350 PRESIDENTIAL GATEWAY
COLUMBUS, OHIO 43231
(614) 823-4949

CONTROL MONUMENT INFORMATION SHEET
PORT COLUMBUS INTERNATIONAL AIRPORT - COLUMBUS, OHIO

AIRPORT: CMH	STATION ID: (2206)	TYPE: CONCRETE MON WITH BRASS DISK	OBS. DATE: 05/11/2012
------------------------	------------------------------	--	---------------------------------

STAMPING ON MARK: RII 6	COUNTY: FRANKLIN	GRID ZONE: OHIO SOUTH
-----------------------------------	----------------------------	---------------------------------

HORIZONTAL DATUM: NAD83(2007)	LATITUDE: 39 59 19.163353 N	LONGITUDE: 82 52 26.234998 W	NORTHING: (US FEET) 724537.704	EASTING: (US FEET) 1863715.734
---	---------------------------------------	--	---	---

GEOID MODEL : GEOID 09	VERTICAL DATUM: NAVD 88	ELLIPSOIDAL HEIGHT: (METERS) 213.781	ELEVATION: (US FEET) 813.01	SCALE FACTOR: 0.99999147
----------------------------------	-----------------------------------	---	--	------------------------------------

DETAILED STATION DESCRIPTION:

THIS MONUMENT IS WITHIN THE SECURED AREA OF PORT COLUMBUS INTERNATIONAL AIRPORT, TO ACCESS CONTACT THE CRAA CAD/GIS DEPARTMENT AT 614-239-4000 OR AIRPORT OPERATIONS AT 614-239-4003 AT LEAST 48 HOURS IN ADVANCE TO MAKE ARRANGEMENTS. MONUMENT IS LOCATED NORTHEAST OF THE AIR CARGO BUILDINGS, JUST SOUTH AND WEST OF THE EDGE OF PAVEMENT OF PERIMETER ROAD. THE MONUMENT IS A 3 1/2" BRASS DISK SET WITH A PUNCH MARK IN THE TOP OF A 12" CONCRETE POST FOUND FLUSH WITH THE GROUND.



PHOTO:



PHOTO:

REF#	DISTANCE	AZIMUTH	DESCRIPTION
1	26.00'	N35°18'22"E	To the edge of pavement.
2	18.00'	N54°52'08"W	To the edge of pavement
3	67.00'	N61°32'07"W	To center of storm catch basin



COLUMBUS REGIONAL AIRPORT AUTHORITY
PORT COLUMBUS • RICKENBACKER • BOLTON



RESOURCE INTERNATIONAL, INC.
8360 PRESIDENTIAL GATEWAY
COLUMBUS, OHIO 43231
(614) 823-4949

CONTROL MONUMENT INFORMATION SHEET
PORT COLUMBUS INTERNATIONAL AIRPORT - COLUMBUS, OHIO

AIRPORT: CMH **STATION ID:** (2098) **TYPE:** CONCRETE MON WITH BRASS DISK **OBS. DATE:** 05/11/2012

STAMPING ON MARK: RII 4 **COUNTY:** FRANKLIN **GRID ZONE:** OHIO SOUTH

HORIZONTAL DATUM: NAD83(2007) **LATITUDE:** 39 59 44.142255 N **LONGITUDE:** 82 52 52.407436 W **NORTHING:** 727073.806 (US FEET) **EASTING:** 1861689.284 (US FEET)

GEOID MODEL : GEOID 09 **VERTICAL DATUM:** NAVD 88 **ELLIPSOIDAL HEIGHT:** 210.795 (METERS) **ELEVATION:** 803.19 (US FEET) **SCALE FACTOR:** 0.99999275

DETAILED STATION DESCRIPTION:

THIS MONUMENT IS WITHIN THE SECURED AREA OF PORT COLUMBUS INTERNATIONAL AIRPORT, TO ACCESS CONTACT THE CRAA CAD/GIS DEPARTMENT AT 614-239-4000 OR AIRPORT OPERATIONS AT 614-239-4003 AT LEAST 48 HOURS IN ADVANCE TO MAKE ARRANGEMENTS. MONUMENT IS LOCATED SOUTH OF THE TERMINAL, NORTH OF THE NORTH TAXIWAY FOR RUNWAY 10R-28L AND SOUTHEAST OF THE EXISTING BLAST WALL. THE MONUMENT IS A 3 1/2" BRASS DISK SET WITH A PUNCH MARK IN THE TOP OF A 12" CONCRETE POST FOUND FLUSH WITH THE GROUND.

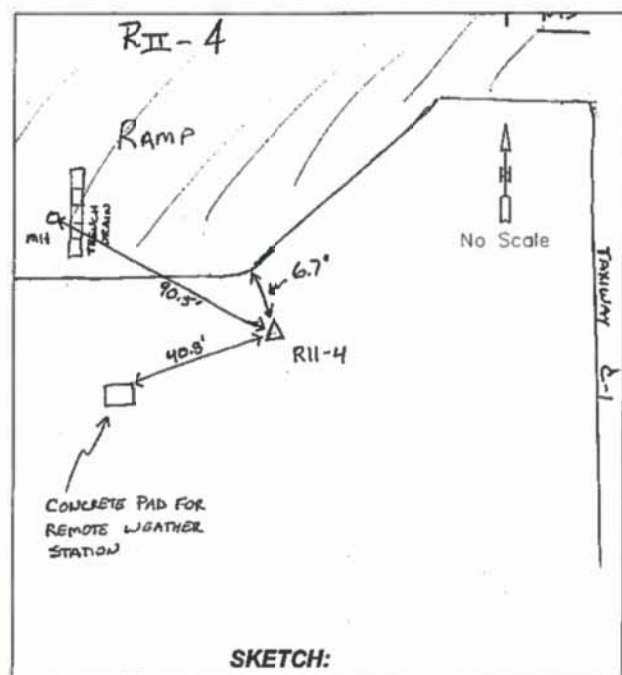


PHOTO:




PHOTO:

REF# DISTANCE AZIMUTH DESCRIPTION

REF#	DISTANCE	AZIMUTH	DESCRIPTION
1	6.70'	N23°06'44"W	Northwest to pavement edge
2	90.50'	N56°18'37"W	Northwest to existing storm manhole
3	40.80'	S56°03'22"W	Concrete pad for remote weather station



COLUMBUS REGIONAL AIRPORT AUTHORITY
PORT COLUMBUS • RICKENBACKER • BOLTON



RESOURCE INTERNATIONAL, INC.
6350 PRESIDENTIAL GATEWAY
COLUMBUS, OHIO 43231
(614) 823-4949

CONTROL MONUMENT INFORMATION SHEET
COLUMBUS REGIONAL AIRPORT AUTHORITY - COLUMBUS, OHIO

AIRPORT: CMH	STATION ID: 2028	TYPE: CONCRETE MON WITH BRASS DISK	OBS. DATE: 05/12/2009
------------------------	----------------------------	--	---------------------------------

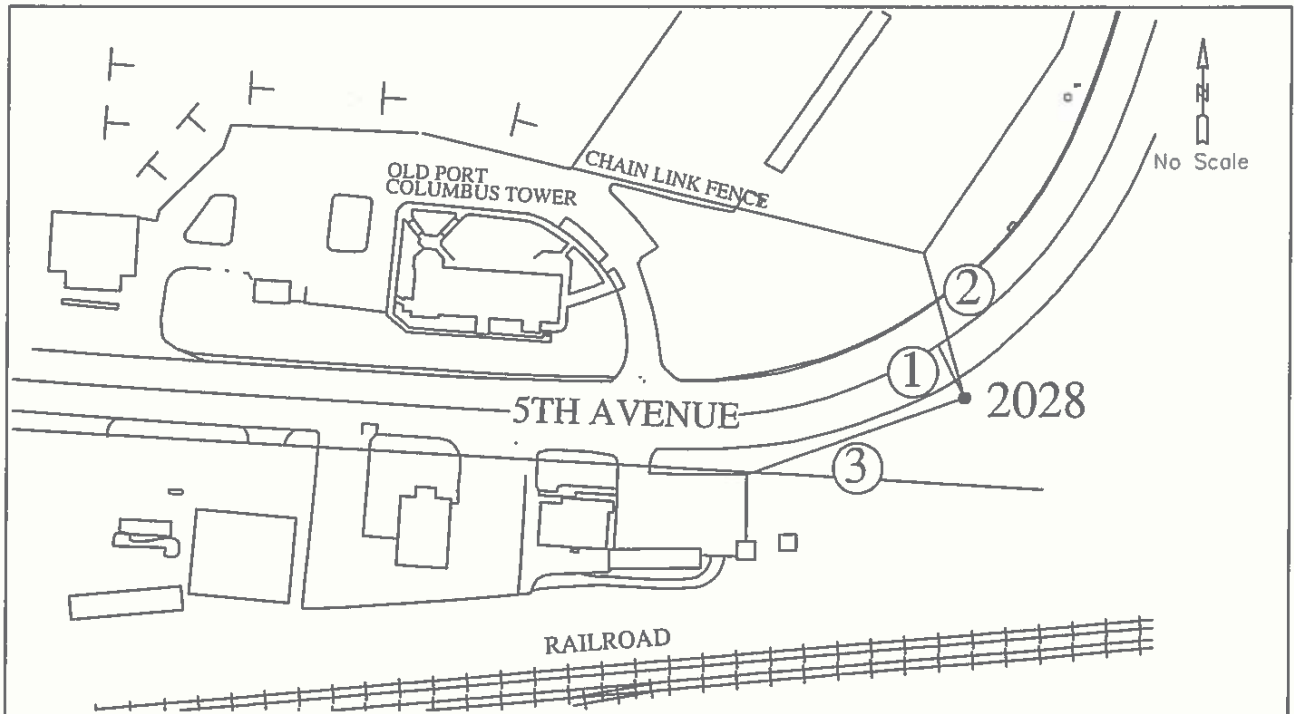
STAMPING ON MARK: TRAVERSE U	COUNTY: FRANKLIN	GRID ZONE: OHIO SOUTH
--	----------------------------	---------------------------------

HORIZONTAL DATUM: NAD83(2007)	LATITUDE: 39 59 11.967511 N	LONGITUDE: 82 52 13.933475 W	NORTHING: (US FEET) 729643.8959	EASTING: (US FEET) 1865303.362
---	---------------------------------------	--	--	---

GEOID MODEL : GEOID 03	VERTICAL DATUM: NAVD 88	ELLIPSOIDAL HEIGHT: (METERS) 214.738	ELEVATION: (US FEET) 816.26	SCALE FACTOR: 0.99996124
----------------------------------	-----------------------------------	---	--	------------------------------------

DETAILED STATION DESCRIPTION:

MONUMENT IS LOCATED AT THE SOUTHEAST CORNER OF THE AIRPORT SOUTH OF 5TH AVENUE, SOUTHEAST OF THE OLD PORT COLUMBUS TOWER BUILDING AND WEST OF HAMILTON ROAD.
THE MONUMENT IS A 3 1/2" BRASS DISK SET WITH A PUNCH MARK IN THE TOP OF A 12" CONCRETE POST FOUND FLUSH WITH THE GROUND.



REF #	DISTANCE	AZIMUTH	DESCRIPTION
1	40.87'	N27°19'34"W	CENTERLINE OF 5TH AVENUE
2	107.36'	N16°10'26"W	S.E. CHAIN LINK FENCE CORNER
3	166.54'	S70°48'37"W	N.E. CORNER OF PARKING LOT



PORT COLUMBUS INTERNATIONAL AIRPORT

SURVEY MONUMENTS
GRID PLAN 5





COLUMBUS REGIONAL AIRPORT AUTHORITY
PORT COLUMBUS • RICKENBACKER • BOLTON



CONTROL MONUMENT INFORMATION SHEET
COLUMBUS REGIONAL AIRPORT AUTHORITY - COLUMBUS, OHIO

AIRPORT: CMH	STATION ID: 1061	TYPE: BRASS DISK	OBS. DATE: 4/08/2009
------------------------	----------------------------	----------------------------	--------------------------------

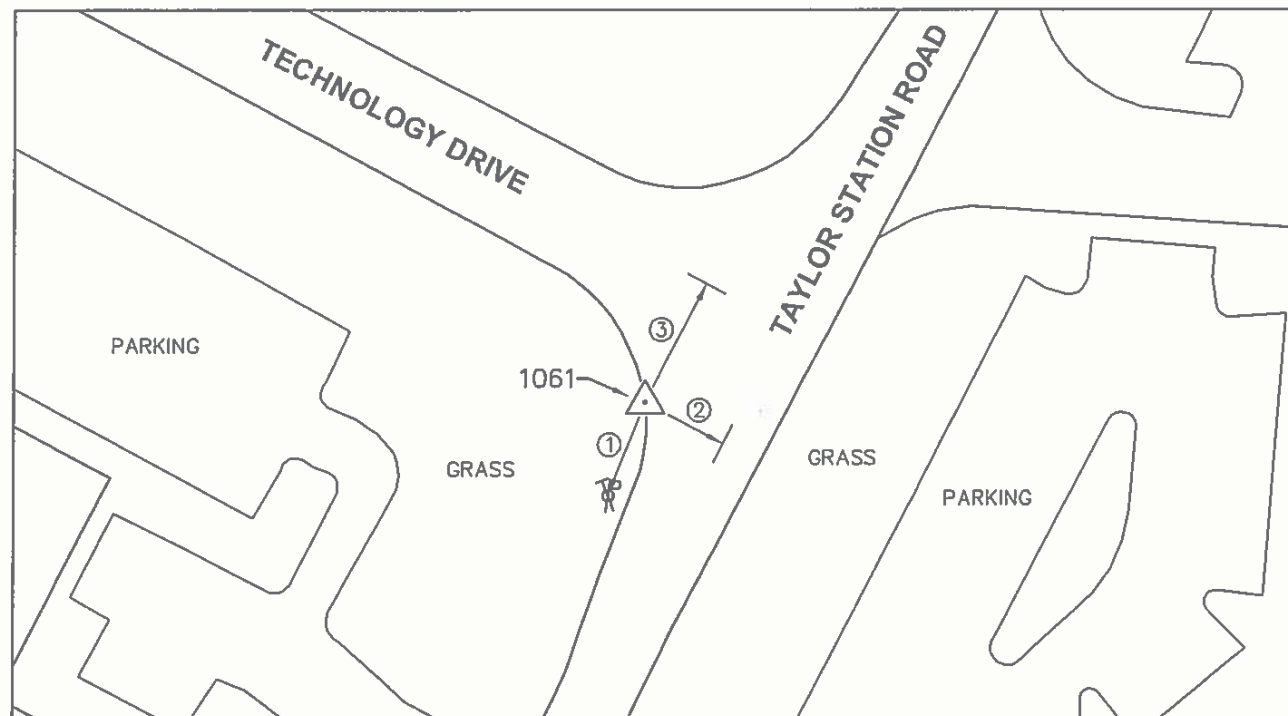
STAMPING ON MARK: 94	COUNTY: FRANKLIN	GRID ZONE: OHIO SOUTH
--------------------------------	----------------------------	---------------------------------

HORIZONTAL DATUM: NAD83(2007)	LATITUDE: N39°59'40.93187"	LONGITUDE: W082°50'18.92096"	NORTHING: (U.S. FEET) 726,701.34	EASTING: (U.S. FEET) 1,873,633.44
---	--------------------------------------	--	---	--

GEOID MODEL : GEOID 03	VERTICAL DATUM: NAVD 88	ELLIPSOIDAL HEIGHT: (METERS) 243.997	ELEVATION: (U.S. FEET) 912.31	SCALE FACTOR: 0.99995439
----------------------------------	-----------------------------------	---	--	------------------------------------

DETAILED STATION DESCRIPTION:

THE STATION IS LOCATED AT THE SOUTHWEST CORNER OF TAYLOR STATION ROAD AND TECHNOLOGY DRIVE. THE STATION IS A 3 1/2" BRASS DISK WITH PUNCH MARK SET IN A CONCRETE CURB.



REF #	DISTANCE	AZIMUTH	DESCRIPTION
1	27.4'	NE	UTILITY POLE
2	26.0'	NW	CENTERLINE OF TAYLOR STATION ROAD
3	40.6'	SW	CENTERLINE OF TECHNOLOGY DRIVE



COLUMBUS REGIONAL AIRPORT AUTHORITY
PORT COLUMBUS • RICKENBACKER • BOLTON



CONTROL MONUMENT INFORMATION SHEET
COLUMBUS REGIONAL AIRPORT AUTHORITY - COLUMBUS, OHIO

AIRPORT: CMH	STATION ID: 1062	TYPE: BRASS DISK	OBS. DATE: 4/08/2009
------------------------	----------------------------	----------------------------	--------------------------------

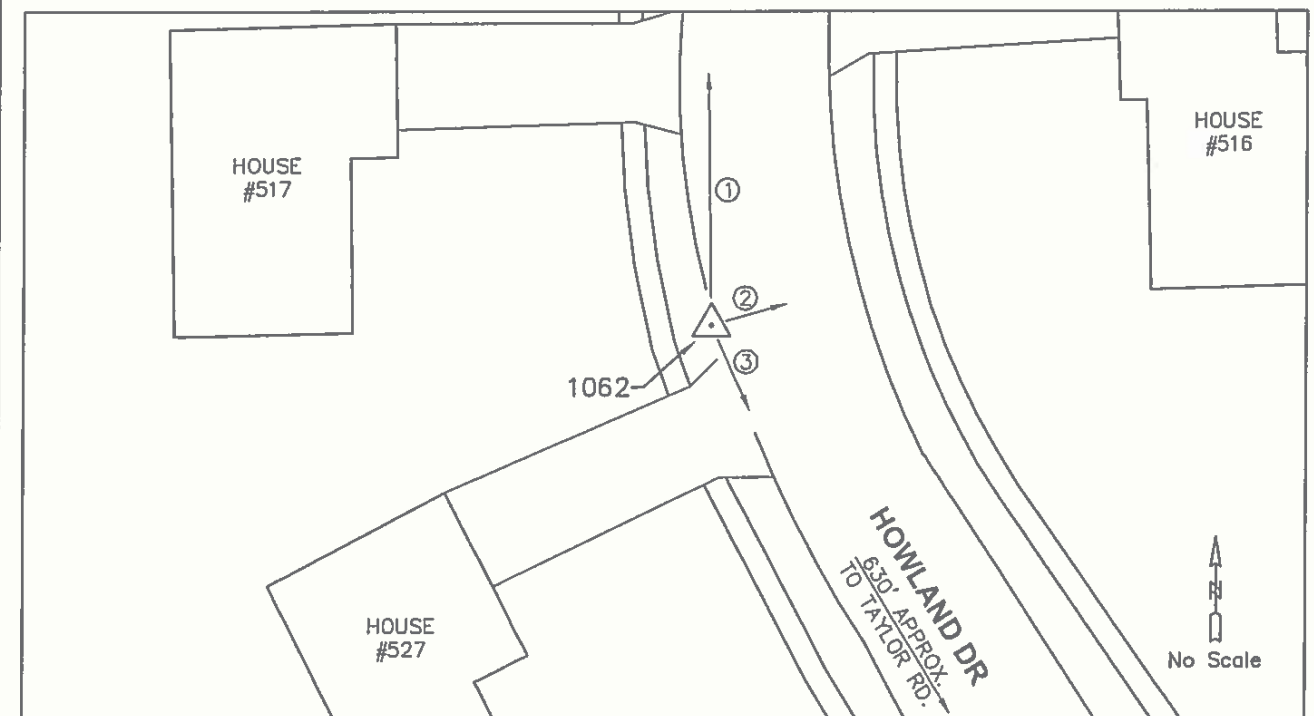
STAMPING ON MARK: 95	COUNTY: FRANKLIN	GRID ZONE: OHIO SOUTH
--------------------------------	----------------------------	---------------------------------

HORIZONTAL DATUM: NAD83(2007)	LATITUDE: N40°00'15.30831"	LONGITUDE: W082°50'44.99463"	NORTHING: (U.S. FEET) 730,187.55	EASTING: (U.S. FEET) 1,871,617.50
---	--------------------------------------	--	---	--

GEOID MODEL : GEOID 03	VERTICAL DATUM: NAVD 88	ELLIPSOIDAL HEIGHT: (METERS) 238.246	ELEVATION: (U.S. FEET) 893.38	SCALE FACTOR: 0.99995708
----------------------------------	-----------------------------------	---	--	------------------------------------

DETAILED STATION DESCRIPTION:

THE STATION IS ON THE WEST SIDE OF HOWLAND DRIVE, APPROXIMATELY 630 FEET NORTH OF TAYLOR ROAD. THE STATION IS A 3 1/2" BRASS DISK WITH PUNCH MARK SET IN A CONCRETE CURB.



REF #	DISTANCE	AZIMUTH	DESCRIPTION
1	44.9'	S	CENTERLINE OF DRIVE - 517 HOWLAND DRIVE
2	12.0'	N	CENTERLINE OF HOWLAND DRIVE
3	16.6'	N	CENTERLINE OF DRIVE - 527 HOWLAND DRIVE





COLUMBUS REGIONAL AIRPORT AUTHORITY
PORT COLUMBUS • RICKENBACKER • BOLTON



CONTROL MONUMENT INFORMATION SHEET
COLUMBUS REGIONAL AIRPORT AUTHORITY - COLUMBUS, OHIO

AIRPORT: CMH	STATION ID: 1091	TYPE: CONCRETE MONUMENT	OBS. DATE: 4/08/2009
------------------------	----------------------------	-----------------------------------	--------------------------------

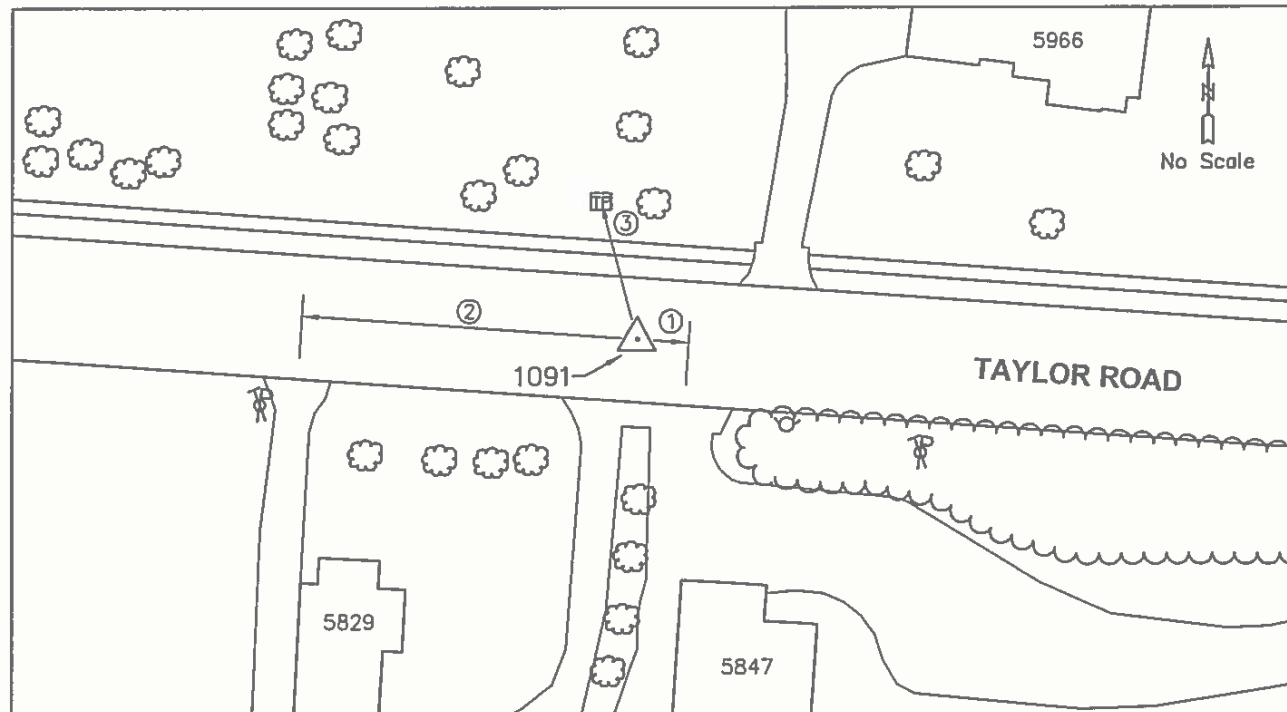
STAMPING ON MARK: 1164 RESET	COUNTY: FRANKLIN	GRID ZONE: OHIO SOUTH
--	----------------------------	---------------------------------

HORIZONTAL DATUM: NAD83(2007)	LATITUDE: N40°00'09.25863"	LONGITUDE: W082°50'38.93796"	NORTHING: (U.S. FEET) 729,573.59	EASTING: (U.S. FEET) 1,872,086.48
---	--------------------------------------	--	---	--

GEOID MODEL : GEOID 03	VERTICAL DATUM: NAVD 88	ELLIPSOIDAL HEIGHT: (METERS) 241.299	ELEVATION: (U.S. FEET) 903.44	SCALE FACTOR: 0.99995628
----------------------------------	-----------------------------------	---	--	------------------------------------

DETAILED STATION DESCRIPTION:

THE STATION IS LOCATED IN THE CENTERLINE OF TAYLOR ROAD, APPROXIMATELY 375 FEET EAST OF HOWLAND DRIVE AND 340 FEET WEST OF RICE AVENUE. THE STATION IS A 2" ALUMINUM DISK WITH + MARK STAMPED "FRANKLIN COUNTY SURVEY MARK - 1164 RESET" SET IN A 6" CONCRETE POST. ACCESS THROUGH SQUARE MONUMENT BOX COVER.



REF #	DISTANCE	AZIMUTH	DESCRIPTION
1	18.1'	W	CENTERLINE OF DRIVE - 5847 TAYLOR ROAD
2	97.0'	E	CENTERLINE OF DRIVE - 5829 TAYLOR ROAD
3	40.7'	SE	TELEPHONE PEDESTAL



COLUMBUS REGIONAL AIRPORT AUTHORITY
PORT COLUMBUS • RICKENBACKER • BOLTON



CONTROL MONUMENT INFORMATION SHEET
COLUMBUS REGIONAL AIRPORT AUTHORITY - COLUMBUS, OHIO

AIRPORT: CMH	STATION ID: 1095	TYPE: CONCRETE MONUMENT	OBS. DATE: 4/08/2009
------------------------	----------------------------	-----------------------------------	--------------------------------

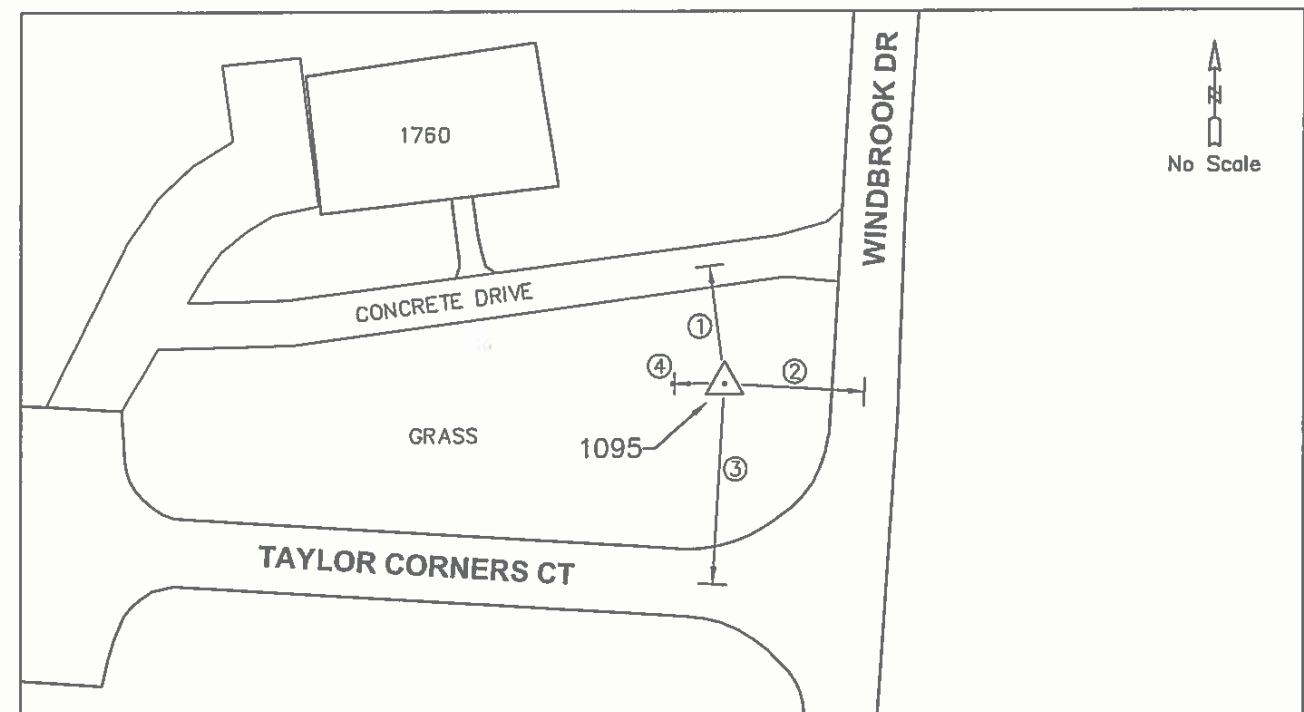
STAMPING ON MARK: WIND	COUNTY: FRANKLIN	GRID ZONE: OHIO SOUTH
----------------------------------	----------------------------	---------------------------------

HORIZONTAL DATUM: NAD83(2007)	LATITUDE: N40°00'56.18357"	LONGITUDE: W082°49'41.01551"	NORTHING: (U.S. FEET) 734,305.13	EASTING: (U.S. FEET) 1,876,611.21
---	--------------------------------------	--	---	--

GEOID MODEL : GEOID 03	VERTICAL DATUM: NAVD 88	ELLIPSOIDAL HEIGHT: (METERS) 258.060	ELEVATION: (U.S. FEET) 958.39	SCALE FACTOR: 0.99995614
----------------------------------	-----------------------------------	---	--	------------------------------------

DETAILED STATION DESCRIPTION:

THE STATION IS LOCATED NORTHWEST OF THE INTERSECTION OF WINDBROOK DRIVE AND TAYLOR CORNERS COURT, APPROXIMATELY 285 FEET SOUTH OF HAVENS CORNERS ROAD. THE STATION IS A 3 1/2" ALUMINUM DISK WITH + MARK STAMPED "CITY OF COLUMBUS OHIO SURVEY MARK - WIND 1982" SET IN THE TOP OF A 12" CONCRETE POST FOUND 28" BELOW GRADE, ACCESSIBLE THROUGH AN 8 INCH CLAY TILE WITH A CAST IRON LID.



REF #	DISTANCE	AZIMUTH	DESCRIPTION
1	34.7'	S	CENTERLINE OF CONCRETE DRIVE
2	38.1'	W	CENTERLINE OF WINDBROOK DRIVE
3	56.0'	N	CENTERLINE OF TAYLOR CORNERS COURT
4	0.5'	E	SIGN - "SURVEY CONTROL MONUMENT NEARBY"



COLUMBUS REGIONAL AIRPORT AUTHORITY
PORT COLUMBUS • RICKENBACKER • BOLTON



CONTROL MONUMENT INFORMATION SHEET
COLUMBUS REGIONAL AIRPORT AUTHORITY - COLUMBUS, OHIO

AIRPORT: CMH	STATION ID: 1140	TYPE: CONCRETE MONUMENT	OBS. DATE: 04/10/2009
------------------------	----------------------------	-----------------------------------	---------------------------------

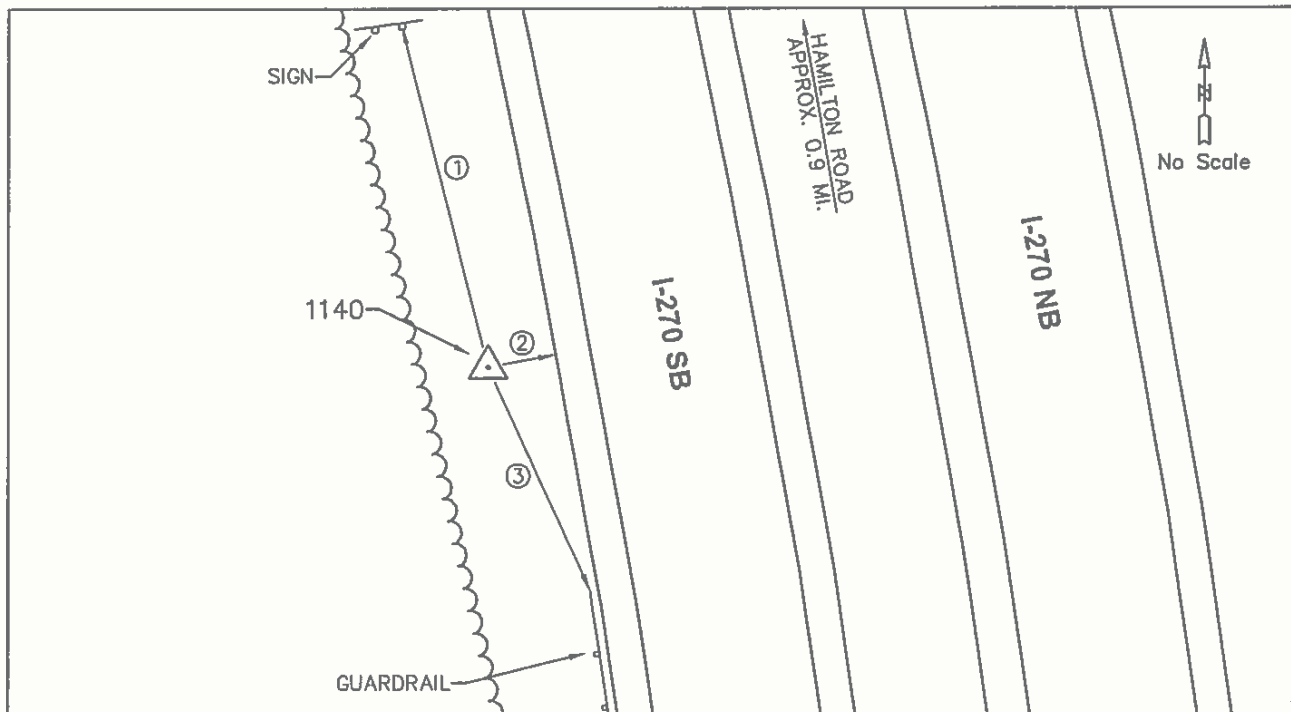
STAMPING ON MARK: CEC 34	COUNTY: FRANKLIN	GRID ZONE: OHIO SOUTH
------------------------------------	----------------------------	---------------------------------

HORIZONTAL DATUM: NAD83(2007)	LATITUDE: N39°59'48.00403"	LONGITUDE: W082°51'24.35907"	NORTHING: (U.S. FEET) 727,436.57	EASTING: (U.S. FEET) 1,868,543.36
---	--------------------------------------	--	---	--

GEOID MODEL : GEOID 03	VERTICAL DATUM: NAVD 88	ELLIPSOIDAL HEIGHT: (METERS) 208.160	ELEVATION: (U.S. FEET) 794.69	SCALE FACTOR: 0.99996036
----------------------------------	-----------------------------------	---	--	------------------------------------

DETAILED STATION DESCRIPTION:

THE STATION IS LOCATED ON THE WEST SIDE OF INTERSTATE 270, APPROXIMATELY 0.9 MILES SOUTH OF HAMILTON ROAD. THE STATION IS A STANDARD PCIA CONTROL STATION 3 1/2" BRASS DISK WITH PUNCH MARK STAMPED "CEC 34" SET IN THE TOP OF A 12" CONCRETE POST FOUND FLUSH WITH THE GROUND.



REF #	DISTANCE	AZIMUTH	DESCRIPTION
1	190'	S	LODGING SIGN
2	8.50'	W	EDGE OF PAVEMENT I-270 SOUTHBOUND
3	160'	N	END OF GUARDRAIL